



THE SOUTH AUSTRALIAN GOVERNMENT GAZETTE

PUBLISHED BY AUTHORITY

ADELAIDE, THURSDAY, 26 SEPTEMBER 2024

CONTENTS

GOVERNOR'S INSTRUMENTS	
Appointments, Resignations and General Matters	3800
Regulations—	
Crown Land Management Regulations 2024—	
No. 92 of 2024	3801
STATE GOVERNMENT INSTRUMENTS	
Controlled Substances (Poisons) Regulations 2011	3807
Energy Resources Act 2000	3807
[REPUBLISHED]	3808
Fisheries Management (Prawn Fisheries)	
Regulations 2017	3811
Housing Improvement Act 2016	3811
Land Acquisition Act 1969	3812
Landscape South Australia Act 2019	3813
National Parks and Wildlife Act 1972	3836
Planning, Development and Infrastructure Act 2016	3837
Police Act 1998	3847
LOCAL GOVERNMENT INSTRUMENTS	
City of Adelaide	3848
City of Prospect	3848
Kangaroo Island Council	3849
Renmark Paringa Council	3849
District Council of Streaky Bay	3850
District Council of Yankalilla	3852
PUBLIC NOTICES	
National Electricity Law	3853
National Gas Law	3853
Sale of Property [REPUBLISHED]	3853
Trustee Act 1936	3854

All instruments appearing in this gazette are to be considered official, and obeyed as such

GOVERNOR'S INSTRUMENTS

APPOINTMENTS, RESIGNATIONS AND GENERAL MATTERS

Department of the Premier and Cabinet
Adelaide, 26 September 2024

Her Excellency the Governor in Executive Council has been pleased to appoint the undermentioned to the South Australian Forestry Corporation Board, pursuant to the provisions of the South Australian Forestry Corporation Act 2000:

Director: from 1 October 2024 until 30 September 2027
Grant Anthony Pelton

Director: from 1 October 2024 until 30 September 2026
Elizabeth Hannah McKinnon

By command,

JOSEPH KARL SZAKACS, MP
For Premier

MPIRDF2024/000143CS

Department of the Premier and Cabinet
Adelaide, 26 September 2024

Her Excellency the Governor in Executive Council has been pleased to appoint the undermentioned to the Construction Industry Long Service Leave Board, pursuant to the provisions of the Construction Industry Long Service Leave Act 1987:

Member: from 26 September 2024 until 28 September 2027
Kristen Janelle Rogers

By command,

JOSEPH KARL SZAKACS, MP
For Premier

AGO0177-24CS

Department of the Premier and Cabinet
Adelaide, 26 September 2024

Her Excellency the Governor in Executive Council has been pleased to appoint the Honourable Chief Justice Christopher John Kourakis as Governor's Deputy of South Australia from 12.35pm on Saturday, 28 September 2024 until 10.30am on Monday, 30 September 2024.

By command,

JOSEPH KARL SZAKACS, MP
For Premier

Department of the Premier and Cabinet
Adelaide, 26 September 2024

Her Excellency the Governor in Executive Council has been pleased to appoint Dr Richard James Dunbar Harris SC OAM as Governor's Deputy of South Australia from 1.10pm on Thursday, 3 October 2024 until 1.15pm on Monday, 7 October 2024.

By command,

JOSEPH KARL SZAKACS, MP
For Premier

Department of the Premier and Cabinet
Adelaide, 26 September 2024

Her Excellency the Governor in Executive Council has been pleased to appoint the Honourable Stephen Campbell Mullighan MP, to be Acting Minister for Health and Wellbeing, for the period from 29 September 2024 to 10 October 2024 inclusive, during the absence of the Honourable Christopher James Picton MP.

By command,

JOSEPH KARL SZAKACS, MP
For Premier

HEAC-2024-00045

REGULATIONS

South Australia

Crown Land Management Regulations 2024under the *Crown Land Management Act 2009*

Contents**Part 1—Preliminary**

- 1 Short title
- 2 Commencement
- 3 Interpretation

Part 2—General provisions supporting Act

- 4 Prescribed amount—section 25(1)(d)
- 5 Prescribed circumstances—section 25(1)(e)
- 6 Application of Part 3 Division 4 of Act—section 27(1)(b)(ii)
- 7 Occupation of Crown land—section 61(1)(a)
- 8 Service—section 75

Part 3—Regulation of access to and activities on unalienated Crown land

- 9 Setting aside unalienated Crown land for specified activities
- 10 Prohibition and restriction of specified activities on designated unalienated Crown land
- 11 Restrictions on access to unalienated Crown land for public health and safety
- 12 Compliance with notices and signs

Part 4—Miscellaneous

- 13 Permits

Schedule 1—Repeal and transitional provisions**Part 1—Repeal of *Crown Land Management Regulations 2010***

- 1 Repeal of regulations

Part 2—Transitional provision

- 2 Transitional provision—section 81(3)
-

Part 1—Preliminary

1—Short title

These regulations may be cited as the *Crown Land Management Regulations 2024*.

2—Commencement

These regulations come into operation on the day on which they are made.

3—Interpretation

In these regulations—

Act means the *Crown Land Management Act 2009*;

Adelaide City Council means The Corporation of the City of Adelaide;

Adelaide Park Lands has the same meaning as in the *Adelaide Park Lands Act 2005*;

Greater Adelaide has the same meaning as in the *Planning, Development and Infrastructure Act 2016*;

outback has the same meaning as in the *Outback Communities (Administration and Management) Act 2009*;

Outback Communities Authority means the Outback Communities Authority under the *Outback Communities (Administration and Management) Act 2009*;

regional council means a council whose area under the *Local Government Act 1999* is outside Greater Adelaide.

Part 2—General provisions supporting Act

4—Prescribed amount—section 25(1)(d)

For the purposes of section 25(1)(d) of the Act, the prescribed amount is \$25 000.

5—Prescribed circumstances—section 25(1)(e)

The following circumstances are prescribed for the purposes of section 25(1)(e) of the Act:

- (a) where land is disposed of to a person who—
 - (i) is, or has previously been, a licensee of the land; and
 - (ii) has, in the opinion of the Minister, constructed or made significant improvements on the land;
- (b) where land is disposed of in order to comply with an obligation that the Crown, or a Crown agency, has assumed under a statutory indenture, or other statutory agreement, if the obligation existed (whether in the same or substantially similar terms) at the commencement of section 25 of the Act;
- (c) where land that falls within the area of a regional council is disposed of to that council;
- (d) where land that falls within the outback is disposed of to the Outback Communities Authority.

6—Application of Part 3 Division 4 of Act—section 27(1)(b)(ii)

For the purposes of section 27(1)(b)(ii) of the Act, land included in the Adelaide Park Lands and under the care, control and management of the Adelaide City Council (other than land in relation to which a power to grant easements otherwise exists under the Act or the *Real Property Act 1886*) is prescribed.

7—Occupation of Crown land—section 61(1)(a)

For the purposes of section 61(1)(a) of the Act, the following periods are prescribed:

- (a) in relation to the occupation of an area specified in a notice or sign under Part 3 where the period for which a person may occupy the area, or a site within the area, is fixed by the notice or sign or by condition imposed by the Minister—the period specified in the notice, sign or condition (as the case requires);
- (b) in any other case—a period of 21 days.

8—Service—section 75

Pursuant to section 75 of the Act, a notice or document required or authorised by the Act to be given to a person may be sent to an email address provided by the person or otherwise known to be used by the person and the notice or document will be taken to have been served or given at the time of transmission.

Part 3—Regulation of access to and activities on unalienated Crown land**9—Setting aside unalienated Crown land for specified activities**

- (1) The Minister may, by notice in the Gazette or by notice or sign displayed on land—
 - (a) set aside a designated area of unalienated Crown land as an area in which a specified activity (not being an activity that should, in the opinion of the Minister, require a lease or licence under the Act) may be undertaken; and
 - (b) impose conditions and restrictions on access to, and the use of, the designated area as the Minister thinks fit, which may provide (without limitation) that—
 - (i) the area may only be accessed and used for the purposes of the specified activity; and
 - (ii) a person must obtain a permit to access the area, or any site within the area, and undertake the activity.
- (2) If the Minister sets aside land for a particular activity by a notice or sign displayed on land, the notice or sign must, as far as is reasonably practicable, be displayed at each point of entry to that area of land (such as on each established road entering the area).
- (3) The Minister must, before taking any action under subregulation (1), undertake such consultation as the Minister determines to be reasonable and appropriate in the circumstances of the particular case.
- (4) A person who contravenes or fails to comply with a condition or restriction imposed under this regulation is guilty of an offence.

Maximum penalty: \$5 000.

Expiation fee: \$315.

10—Prohibition and restriction of specified activities on designated unalienated Crown land

- (1) The Minister may, by notice in the Gazette or by notice or sign displayed on land—
 - (a) designate an area of unalienated Crown land as an area in which an activity, or an activity of a class, specified in the notice is prohibited or otherwise restricted or regulated in accordance with the terms of the notice or sign; and
 - (b) impose conditions on access to the designated area and activities within the designated area as the Minister thinks fit, which may include, without limitation, a condition that a person must obtain a permit to access the area, or any site within the area, and undertake the activity.
- (2) If the Minister prohibits or otherwise restricts or regulates an activity on a designated area of land by a notice or sign displayed on land, the notice or sign must, as far as is reasonably practicable, be displayed at each point of entry to that area of land (such as on each established road entering the area).
- (3) The Minister must, before taking any action under subregulation (1), undertake such consultation as the Minister determines to be reasonable and appropriate in the circumstances of the particular case.
- (4) A person who contravenes or fails to comply with a prohibition, restriction or condition imposed under this regulation is guilty of an offence.

Maximum penalty: \$5 000.

Expiation fee: \$315.

11—Restrictions on access to unalienated Crown land for public health and safety

- (1) The Minister may, by notice in the Gazette or by notice or sign displayed on land, prohibit or restrict access to a designated area of unalienated Crown land if satisfied that it is appropriate to do so to eliminate or reduce a risk to the health and safety of persons who may otherwise enter and use the land.
- (2) A notice or sign under subregulation (1) in relation to unalienated Crown land may impose any conditions that the Minister thinks fit that will apply to a person entering and using the land, which may include, without limitation, a condition that a person must obtain a permit to access the land.
- (3) If the Minister prohibits or restricts access to a designated area of unalienated Crown land by a notice or sign displayed on land, the notice or sign must, as far as is reasonably practicable, be displayed at each point of entry to that area of land (such as on each established road entering the area).
- (4) The Minister must, before taking any action under subregulation (1), undertake such consultation as the Minister determines to be reasonable and appropriate in the circumstances of the particular case.
- (5) A person who contravenes or fails to comply with a prohibition, restriction or condition imposed under this regulation is guilty of an offence.

Maximum penalty: \$5 000.

Expiation fee: \$315.

12—Compliance with notices and signs

- (1) A person on unalienated Crown land must not, without the consent of the Minister, contravene or fail to comply with a direction given by the Minister in the form of a notice or sign displayed on the land.
Maximum penalty: \$5 000.
Expiation fee: \$315.
- (2) For the purposes of subregulation (1) and without limitation, the consent of the Minister may be given in the form of a permit.

Part 4—Miscellaneous

13—Permits

- (1) A permit under these regulations may be obtained—
 - (a) on application to the Minister in a manner and form determined by the Minister; and
 - (b) subject to subregulation (2), on payment to the Minister of the relevant fee fixed by the Minister.
- (2) The Minister may waive, reduce or refund the whole or any portion of any fee payable under subregulation (1) if satisfied that it is appropriate to do so in a particular case.
- (3) A permit—
 - (a) is subject to such limitations, restrictions and conditions as the Minister thinks fit; and
 - (b) may, if the holder of the permit has in the opinion of the Minister contravened or failed to comply with any limitation, restriction or condition of the permit, be revoked by the Minister.

Schedule 1—Repeal and transitional provisions

Part 1—Repeal of *Crown Land Management Regulations 2010*

1—Repeal of regulations

The *Crown Land Management Regulations 2010* are repealed.

Part 2—Transitional provision

2—Transitional provision—section 81(3)

For the avoidance of doubt (and in accordance with section 81(3) of the Act), nothing in the Act derogates from or affects any entitlement under a statutory indenture or other statutory agreement, existing immediately before the commencement of the Act, to the grant or transfer by the Crown or a Crown agency of an estate or interest in, or a right in respect of, land.

Editorial note—

As required by section 10AA(2) of the *Legislative Instruments Act 1978*, the Minister has certified that, in the Minister's opinion, it is necessary or appropriate that these regulations come into operation as set out in these regulations.

Made by the Governor

with the advice and consent of the Executive Council
on 26 September 2024

No 92 of 2024

STATE GOVERNMENT INSTRUMENTS

CONTROLLED SUBSTANCES (POISONS) REGULATIONS 2011

Prescribed Health Service Facility

Notice is hereby given in accordance with Regulation 44A of the *Controlled Substances (Poisons) Regulations 2011* that the Minister for Health and Wellbeing has determined the following facility as a prescribed health service facility commencing from the date of publication of this notice:

Integrative Health Solutions, trading as AylaMed, operating at 13 Laffers Road, Belair SA 5052.

This determination will expire three years after the commencement date unless updated by subsequent notice.

Dated: 26 September 2024

HON CHRISTOPHER JAMES PICTON, MP
Minister for Health and Wellbeing

ENERGY RESOURCES ACT 2000

Grant of Special Facilities Licence—SFL 19

Pursuant to Section 92(1) of the *Energy Resources Act 2000*, notice is hereby given that the undermentioned Special Facilities Licence has been granted under the provisions of the *Energy Resources Act 2000*, pursuant to delegated powers dated 19 August 2024.

No. of Licence	Licensees	Locality	Area in km ²	Reference
SFL 19	Australian Gas Networks (SA) Limited	Vicinity of Gawler	0.003	MER-2024/0057

Description of Area

All that part of the State of South Australia, bounded as follows:

297779.135006mE 6168026.17403mN
 297826.547335mE 6168029.41319mN
 297857.460425mE 6167966.38906mN
 297806.521191mE 6167962.86180mN
 297786.006997mE 6168006.57418mN
 297779.135006mE 6168026.17403mN

All coordinates GDA2020, Zone 54

AREA: **0.003** square kilometres approximately

Dated: 17 September 2024

BENJAMIN ZAMMIT
Executive Director
Regulation and Compliance Division
Department for Energy and Mining
Delegate of the Minister for Energy and Mining

ENERGY RESOURCES ACT 2000

Partial Surrender of Petroleum Exploration Licence—PEL 331

Notice is hereby given that I have accepted the partial surrender of the abovementioned petroleum exploration licence under the provisions of the *Energy Resources Act 2000*, pursuant to delegated powers dated 19 August 2024.

No. of Licence	Licensee	Locality	Effective Date of Surrender	Reference
PEL 331	Tri-Star Energy Company	Simpson Basin	8 May 2024	F2013/000196

Description of Licence Area Remaining

All that part of the State of South Australia, bounded as follows:

Commencing at a point being the intersection of latitude 27°09'00"S GDA94 and longitude 138°30'00"E GDA94, thence east to longitude 139°00'00"E AGD66, south to latitude 27°45'00"S AGD66, west to the southern boundary of the Wangkangurru/Yarluyandi Native Title Claim, File Number SCD2014/005 (Registered 3/10/2014), thence generally south-westerly and southerly along the boundary of the said Claimant Application to longitude 138°00'00"E AGD66, south to latitude 28°00'00"S AGD66, west to the south-western boundary of Dieri Native Title Determination, File Number SCD2012/001 (Registered 1/05/2012), thence generally north-westerly along the boundary of the said Claimant Application to longitude 137°20'00"E GDA94, north to latitude 27°35'40"S GDA20, east to longitude 137°24'13"E GDA20, north to latitude 27°33'00"S GDA20, east to longitude 137°46'00"E GDA20, north to latitude 27°32'35"S GDA20, east to longitude 138°05'53"E GDA20, north to latitude 27°22'00"S GDA94, east to longitude 138°30'00"E GDA94, and north to point of commencement.

AREA: **9002** square kilometres approximately.

Dated: 20 September 2024

BENJAMIN ZAMMIT
Executive Director
Regulation and Compliance Division
Department for Energy and Mining
Delegate of the Minister for Energy and Mining

ENERGY RESOURCES ACT 2000

Surrender of Petroleum Exploration Licences—PELs 160, 288, 289 and 290

Notice is hereby given that I have accepted the surrender of the abovementioned exploration licences under the provisions of the *Energy Resources Act 2000*, pursuant to delegated powers dated 19 August 2024.

No. of Licence	Licensee	Locality	Effective Date of Surrender	Reference
PEL 160	Tri-Star Energy Company	Pedirka Basin	8 May 2024	MER-2017/0462
PEL 288		Simpson Basin		F2013/000193
PEL 289		Simpson Basin		F2013/000194
PEL 290		Simpson Basin		F2013/000195

Dated: 20 September 2024

BENJAMIN ZAMMIT
Executive Director
Regulation and Compliance Division
Department for Energy and Mining
Delegate of the Minister for Energy and Mining

[REPUBLISHED]

The notice published in the *South Australian Government Gazette* No. 63, dated 12 September 2024, on page 3184, under the heading *Energy Resources Act 2000* was not published in its entirety and should be replaced with the following:

ENERGY RESOURCES ACT 2000

Environmental Impact Assessment Criteria

Pursuant to Section 96A(1) of the *Energy Resources Act 2000* (the Act) I, Benjamin Zammit, Executive Director, Regulation and Compliance Division, Department for Energy and Mining, do hereby publish the following document as having been approved as the environmental impact assessment criteria under the Act.

Documents:

Energy Regulation
Department for Energy and Mining
Environmental Impact Assessment Criteria: Requirement under Part 12 of the *Energy Resources Act 2000*
June 2024

Regulation and Compliance Division

Department for Energy and Mining
Level 4, 11 Waymouth Street, Adelaide
GPO Box 320, Adelaide SA 5001
Phone +61 8 8463 3000
Email DEM.petroleum@sa.gov.au

www.energymining.sa.gov.au/industry/energy-resources

South Australian Resources Information Gateway (SARIG)
map.sarig.sa.gov.au

This report is also available on the department's website.

© Government of South Australia 2024

With the exception of the piping shrike emblem and where otherwise noted, this product is provided under a Creative Commons Attribution 4.0 International Licence.

Disclaimer

The contents of this document are for general information only and are not intended as professional advice, and the Department for Energy and Mining (and the Government of South Australia) makes no representation, express or implied, as to the accuracy, reliability or completeness of the information contained in this paper or as to the suitability of the information for any particular purpose. Use of or reliance upon the information contained in this paper is at the sole risk of the user in all things and the Department for Energy and Mining (and the Government of South Australia) disclaim any responsibility for that use or reliance and any liability to the user.

Preferred way to cite this publication

Department for Energy and Mining 2024. *Environmental Impact Assessment Criteria Requirements under Part 12 of the Energy Resources Act 2000*, Regulation and Compliance Division. Department for Energy and Mining, Adelaide, South Australia.

Revision History

Version	Date	Comment
1.0	28/03/2024	Draft provided to JBS&G for independent peer review
2.0	14/06/2024	Consultation comments reviewed and incorporated

CONTENTS

Purpose	4
ENVIRONMENTAL IMPACT ASSESSMENT CRITERIA.....	5
1. Elements of the Environment	5
2. Potential Impact Events	5
2.1 <i>Source</i>	5
2.2 <i>Pathway</i>	5
2.3 <i>Environmental Receptor</i>	6
2.4 <i>Description of Uncertainty</i>	6
3. Confirmation of Impact Events	6
4. Control and Management Strategies and Uncertainty Assessment	6
4.1 <i>Control and Management Strategies</i>	6
4.2 <i>Uncertainty Assessment</i>	6
5. Environmental Significance Assessment	7
6. Statement of Environmental Objectives	7

Purpose

This document establishes the criteria and framework, for the purpose of Part 12 of the *Energy Resources Act 2000* (the Act), upon which the environmental impact of a regulated activity must be assessed. Through providing environmental impact assessment criteria, this framework ensures assessments are consistent, informed, transparent and auditable.

Under Part 12, Section 96A of the Act, the Minister must, by notice of Gazette, determine criteria (the environmental impact criteria) against which the environmental impact of a regulated activity is to be assessed. This impact assessment must be prepared by the licensee and be included as part of the Environmental Impact Report (EIR) submitted by the licensee as required under Section 97(4) of the *Energy Resources Act 2000*.

An Environmental Impact Report as prescribed under the *Energy Resources Regulations 2013* must include:

- A description of the specific elements of the environment that can reasonably be expected to be affected by the activities, with particular reference to the environment and existing land uses;
- an assessment of the cultural and heritage values of Aboriginal and other Australians which could reasonably be foreseen to be affected by the activities around the licence, and the public health and safety risks inherent in those activities; and
- if required by the Minister—a prudential assessment of the security of natural gas supply.

In the Act, environment is broadly defined to include:

- land, air, water (including both surface and underground water and sea water), organisms, ecosystems, flora and fauna;
- buildings, structures and other forms of infrastructure and cultural artefacts;
- existing and potential land use;
- public health, safety and amenity;
- the heritage, aesthetic or cultural values of an area; and
- the economic or social impact on an area.

Therefore, all references to environment in this document incorporates the above aspects.

In accordance with the objects of the Act, environmental impact assessments are utilised by the Department for Energy and Mining (DEM) to ensure that any proposed regulated activities that may have adverse impacts on the environment are properly managed by the proponent to reduce environmental damage and are carried out in a way that eliminates (as far as reasonably practicable) significant long term environmental damage.

In accordance with Section 97(4) of the Act, the following is considered the Environmental Impact Assessment Criteria. All information required under the Environmental Impact Assessment Criteria must be presented within the EIR.

ENVIRONMENTAL IMPACT ASSESSMENT CRITERIA

A licensee developing an Environmental Impact Report (EIR) in accordance with Section 97(4) must include an assessment against the Environmental Impact Assessment Criteria outlined below.

1. Elements of the Environment

Regulation 10(1)(a) requires that the licensee, in their EIR provide a description of the regulated activities to be carried out under the licence (including their location).

Regulation 10(1)(b)(i) requires that a licensee, in their EIR provide a description of the specific elements of the environment that can reasonably be expected to be affected by the activities, with particular reference to the environment and existing land uses.

Under the Environmental Impact Assessment Criteria, the licensee **must**, for each element of the environment identified:

- provide a summary of any relevant issues or considerations raised by stakeholders, and any relevant legislated or recognised standards in relation to the element of the environment;
- identify all potential environmental receptors; and
- undertake an impact assessment of how the element could be potentially impacted by the proposed regulated activities through the provision of the information listed in the following Section 2 of this Environmental Impact Assessment Criteria.

2. Potential Impact Events

The licensee **must** identify potential impact events associated with the proposed regulated activities during each phase of the proposed operations (during construction, operation, decommissioning and rehabilitation) and how they are relevant to element(s) of the environment. Both typical events during these operations as well as atypical events (including but not limited to human error, equipment failure, or discharges above normal operating levels) must be considered.

For the purpose of the environmental impact assessment, a potential impact event is the combination of a source, a pathway and an environmental receptor.

The source, pathway and environmental receptor of each potential impact event **must** be identified prior to the implementation of engineering and/or administrative control measures.

For each potential impact event identified, the licensee **must** provide:

2.1 *Source*

A description of the source of the potential impact event.

2.2 *Pathway*

A description of the potential pathway by which an identified environmental receptor can be exposed.

2.3 *Environmental Receptor*

A description of the environmental receptors that may reasonably be expected to be adversely impacted by the source prior to the implementation of any control measures.

2.4 *Description of Uncertainty*

Describe any significant degree of uncertainty pertaining to the evaluation of sources, pathways and environmental receptors.

3. Confirmation of Impact Events

For each potential impact event confirmed under Section 2 of this Criteria, the licensee **must** provide:

- an analysis of whether a source, pathway and receptor does exist (and if not, or if it remains uncertain, provide an explanation for the conclusion); and
- information on the estimated frequency of the events that may pose a threat to the environment (source, pathway, receptor exists), and an explanation of the basis on which these events and frequencies have been predicted; and
- a description of the likely impact of the source on the environmental receptor prior to the implementation of any engineering and/or administrative control measures.

4. Control and Management Strategies and Uncertainty Assessment

For each potential impact event confirmed in Section 3 of this Criteria, information listed under Section 4.1 and 4.2 must be provided:

4.1 *Control and Management Strategies*

For each potential impact event, the licensee **must** implement engineering and/or administrative control measures to prevent, manage, control, limit or remedy the potential environmental impacts confirmed in Section 3.

The licensee **must**:

- include a description of the strategies proposed to manage, limit or remedy each impact event to as low as reasonably practical (ALARP); and
- demonstrate that the control and management strategies proposed are commensurate with the potential impacts, achieve compliance with other applicable statutory requirements and where relevant promote progressive rehabilitation.
- ensure the long-term effectiveness of implemented control strategies beyond the construction and operational period, with the goal of achieving little to no ongoing maintenance, therefore allowing for any proposed future licence surrender.

4.2 *Uncertainty Assessment*

The licensee **must** include a description of any significant degree of uncertainty pertaining to the likely effectiveness of the proposed control and management strategies, including but not limited to:

- Lack of current and/or site-specific information (including baseline data), modelling limitations and quality of data;
- Description of any assumptions connected with the identified uncertainty; and
- So far as is relevant, identify the sensitivity to change of any assumption that has been made.

5. Environmental Significance Assessment

For potential impact events confirmed within Section 3 of this Criteria, the level of significance of these impacts on the receiving environment **must** be considered. The environmental significance assessment of potential impact events is to be considered after relevant engineering and administrative controls outlined in Section 4.1 have been implemented (unless there is significant uncertainty pertaining to the likely effectiveness of the control as assessed under Section 4.2).

The environmental significance assessment **must** consider the following:

- The level to which a potential impact can be avoided through elimination (prevention);
- The estimated frequency of the potential impact occurring;
- The anticipated duration of the potential impact;
- The extent of the potential impact;
- The severity of the potential impact;
- The cumulative effects (if any) of the potential impact when considered in conjunction with other impacts on the same receptor; and
- The sensitivity of the receiving environment.

6. Statement of Environmental Objectives

Regulation 12(3)(a) requires that objectives must be included within the SEO that relate to dealing with the impacts on various elements of the environment associated with carrying out the regulated activity.

Regulation 12(3)(b) requires that criteria (assessment criteria) be applied to determine whether or not the stated environmental objective has been achieved in a particular case.

The licensee **must** develop objectives and assessment criteria for each impact event confirmed under Section 3 of this environmental impact assessment criteria.

Section 100(1)(c) of the Act, requires that an SEO must also set out leading performance criteria.

Where there is a high level of reliance on control measure strategies (as described in Section 4 of this environmental impact assessment criteria) to achieve an environmental objective, corresponding leading performance criteria must be developed that will be used to give an early warning that a control measure strategy may fail or be failing.

This document is available for public inspection on the Environmental Register section of the following webpage:

<https://www.energymining.sa.gov.au/industry/energy-resources/regulation/environmental-register>

or at the Public Office determined pursuant to Section 107(1) of the Act to be at:

Department for Energy and Mining
Customer Services
Level 4
11 Waymouth Street
Adelaide SA 5000

Dated: 26 September 2024

BENJAMIN ZAMMIT
Executive Director
Regulation and Compliance Division
Department for Energy and Mining
Delegate of the Minister for Energy and Mining

FISHERIES MANAGEMENT (PRAWN FISHERIES) REGULATIONS 2017

Temporary Prohibition of Fishing Activities in the Spencer Gulf Prawn Fishery

Take notice that pursuant to Regulation 10(a) of the *Fisheries Management (Prawn Fisheries) Regulations 2017*, the activities of the class specified in Schedule 1 are prohibited in the waters of the Spencer Gulf Prawn Fishery during the period specified in Schedule 2 unless this notice is varied or revoked.

SCHEDULE 1

The act of taking, or an act preparatory to, or involved, in the taking of King Prawns (*Melicertus latisulcatus*) pursuant to a Spencer Gulf Prawn Fishery Licence.

SCHEDULE 2

From 1800 hrs on the 30 September 2024 to 1800 hrs on the 30 September 2025.

Dated: 19 September 2024

JADE FREDERICKS
Prawn Fisheries Manager
Delegate of the Minister for Primary Industries and Regional Development

HOUSING IMPROVEMENT ACT 2016

Rent Control

In the exercise of the powers conferred by the *Housing Improvement Act 2016*, the Delegate of the Minister for Housing and Urban Development hereby fixes the maximum rental amount per week that shall be payable subject to Section 55 of the *Residential Tenancies Act 1995*, in respect of each premises described in the following table. The amount shown in the said table shall come into force on the date of this publication in the Gazette.

Address of Premises	Allotment Section	Certificate of Title Volume/Folio	Maximum Rental per week payable
25 Hillary Crescent, Modbury North SA 5092	Allotment 333 Deposited Plan 8459 Hundred of Yatala	CT5565/262	\$0.00
25 White Sands Drive, Grange SA 5022	Allotment 1 Deposited Plan 95301 Hundred of Yatala	CT6151/593	\$0.00
23 Franklin Street, East Moonta SA 5558	Section 2088 H211100 Hundred of Walleroo	CT5425/255	\$0.00

Dated: 26 September 2024

CRAIG THOMPSON
Housing Regulator and Registrar
Housing Safety Authority
Delegate of the Minister for Housing and Urban Development

HOUSING IMPROVEMENT ACT 2016

Rent Control Revocations

In the exercise of the powers conferred by the *Housing Improvement Act 2016*, the Delegate of the Minister for Housing and Urban Development hereby revokes the maximum rental amount per week that shall be payable subject to Section 55 of the *Residential Tenancies Act 1995*, in respect of each premises described in the following table.

Address of Premises	Allotment Section	Certificate of Title Volume/Folio
8 Buller Street, Kingscote SA 5223	Allotment 46 Deposited Plan 1807 Hundred of Menzies	CT5449/126
595 Regency Road, Broadview SA 5083	Allotment 50 Filed Plan 111758 Hundred of Yatala	CT5300/718
46 Butterfield Road, Elizabeth Park SA 5113	Allotment 3 Deposited Plan 33702 Hundred of Munno Para	CT5067/299
1 Lylow Court, Findon SA 5023	Allotment 3 Deposited Plan 5863 Hundred of Yatala	CT5565/451

Dated: 26 September 2024

CRAIG THOMPSON
Housing Regulator and Registrar
Housing Safety Authority
Delegate of the Minister for Housing and Urban Development

LAND ACQUISITION ACT 1969

SECTION 16

*Form 5—Notice of Acquisition***1. Notice of acquisition**

The Commissioner of Highways (the Authority), of 83 Pirie Street, Adelaide SA 5000, acquires the following interests in the following land:

Comprising an estate in fee simple in that piece of land being the whole of Allotment 12 in Filed Plan 2471 comprised in Certificate of Title Volume 5069 Folio 25, subject to easement(s) over the land marked 'A' to the Electricity Trust of South Australia (TG 6488277), together with free and unrestricted right(s) of way over the land marked 'B'.

This notice is given under Section 16 of the *Land Acquisition Act 1969*.

2. Compensation

A person who has or had an interest consisting of native title or an alienable interest in the land that is divested or diminished by the acquisition or the enjoyment of which is adversely affected by the acquisition who does not receive an offer of compensation from the Authority may apply to the Authority for compensation.

2A. Payment of professional costs relating to acquisition (Section 26B)

If you are the owner in fee simple of the land to which this notice relates, you may be entitled to a payment of up to \$10,000 from the Authority for use towards the payment of professional costs in relation to the acquisition of the land.

Professional costs include legal costs, valuation costs and any other costs prescribed by the *Land Acquisition Regulations 2019*.

3. Inquiries

Inquiries should be directed to: Rob Gardner
GPO Box 1533
Adelaide SA 5001
Telephone: (08) 7133 2415

Dated: 23 September 2024

The Common Seal of the COMMISSIONER OF HIGHWAYS was hereto affixed by authority of the Commissioner in the presence of:

ROCCO CARUSO
Director, Property Acquisition
(Authorised Officer)
Department for Infrastructure and Transport

File Reference: 2022/17906/01

LAND ACQUISITION ACT 1969

SECTION 16

*Form 5—Notice of Acquisition***1. Notice of acquisition**

The Commissioner of Highways (the Authority), of 83 Pirie Street, Adelaide SA 5000, acquires the following interests in the following land:

Comprising an unencumbered estate in fee simple in that piece of land being portion of Allotment 9 in Filed Plan 122256 comprised in Certificate of Title Volume 5798 Folio 526, and being the whole of the land identified as Allotment 100 in D134412 lodged in the Lands Titles Office.

This notice is given under Section 16 of the *Land Acquisition Act 1969*.

2. Compensation

A person who has or had an interest consisting of native title or an alienable interest in the land that is divested or diminished by the acquisition or the enjoyment of which is adversely affected by the acquisition who does not receive an offer of compensation from the Authority may apply to the Authority for compensation.

2A. Payment of professional costs relating to acquisition (Section 26B)

If you are the owner in fee simple of the land to which this notice relates, you may be entitled to a payment of up to \$10,000 from the Authority for use towards the payment of professional costs in relation to the acquisition of the land.

Professional costs include legal costs, valuation costs and any other costs prescribed by the *Land Acquisition Regulations 2019*.

3. Inquiries

Inquiries should be directed to: Daniel Tuk
GPO Box 1533
Adelaide SA 5001
Telephone: (08) 7133 2479

Dated: 24 September 2024

The Common Seal of the COMMISSIONER OF HIGHWAYS was hereto affixed by authority of the Commissioner in the presence of:

ROCCO CARUSO
Director, Property Acquisition
(Authorised Officer)
Department for Infrastructure and Transport

File Reference: 2023/05370/01

LANDSCAPE SOUTH AUSTRALIA ACT 2019

List of Declared Animals

Pursuant to Section 185(1) of the *Landscape South Australia Act 2019* (the Act), I, Susan Close MP, Minister for Environment and Water, declare provisions of the Act apply to specified animals in specified declared areas as follows:

Class (definition) means a grouping of animal(s) to which the same Provisions under the Act apply in a specified Category for a specified Declared Area and unless otherwise defined in this document. Any taxonomic name included in a grouping of animals includes all subspecies unless the subspecies is identified in another Class within this document.

A **Class** in this list does not relate to a taxonomic class of animals (e.g. *Mammalia*, *Aves*).

Class #	Description of Specimens in Class (taxonomic name, common name(s)) may include: living/growing/harvesting situation, inclusions and exclusions	Provision of the Act which are to apply	Category	Declared Area
Class 1	<p><i>Leptailurus serval x Felis catus</i> Savannah Cat</p> <p><i>Canis familiaris</i> Breed known as New Guinea singing dog (excluding all other breeds)</p> <p><i>Mustela erminea</i> Stoat, Ermine</p> <p><i>Rattus exulans</i> Pacific Rat, Polynesian Rat</p> <p><i>Funambulus pennantii</i> Northern Palm-squirrel</p> <p><i>Polyplectron napoleonis</i> Palawan Peacock-pheasant</p> <p><i>Corvus splendens</i> House Crow, Indian House Crow</p> <p><i>Cyanocorax morio</i> Brown Jay</p> <p><i>Lonchura punctulate</i> Spicefinch, Nutmeg Mannikin, Spotted Munia, Scaly-breasted Munia</p> <p><i>Turdus philmelos</i> Song Thrush</p> <p><i>Pycnonotus jocosus</i> Red-whiskered Bulbul</p> <p><i>Acridotheres tristis</i> Indian Mynah, Common Myna, Indian House Myna</p> <p><i>Trachemys scripta</i> Red-eared Slider, Common Slider</p> <p><i>Calotes versicolor</i> Oriental Garden Lizard</p> <p><i>Duttaphrynus melanostictus</i> Asian Black-spined Toad, Asian Common Toad, Asian Toad, Black-spectacled Toad, Common Sunda, Javanese Toad</p>	186(1)(3), 187(1), 188, 189, 190, 191(1), 192(1)	1	Whole of the State

Class #	Description of Specimens in Class (taxonomic name, common name(s)) may include: living/growing/harvesting situation, inclusions and exclusions	Provision of the Act which are to apply	Category	Declared Area
Class 1 (cont.)	AND All other animals that are not native animals, and not listed in any other Animal class in this document.	186(1)(3), 187(1), 188, 189, 190, 191(1), 192(1)	1	Whole of the State
Class 2	<p><i>Dendrolagus goodfellowi</i> Goodfellow's Tree-kangaroo</p> <p><i>Myrmecophaga tridactyla</i> Giant Anteater</p> <p><i>Suncus murinus</i> Asian House Shrew, Grey Musk Shrew, Asian Musk Shrew, Money Shrew</p> <p><i>Lemur catta</i> Ring-tailed Lemur</p> <p><i>Varecia variegata</i> Black-and-White Ruffed Lemur, Ruffed Lemur</p> <p><i>Nycticebus coucang</i> Greater Slow Loris, Sunda Slow Loris, Slow Loris</p> <p><i>Callithrix jacchus</i> Common Marmoset</p> <p><i>Callithrix pygmaea</i> Pygmy Marmoset</p> <p><i>Leontopithecus rosalia</i> Golden Lion Tamarin</p> <p><i>Saguinus imperator</i> Emperor Tamarin</p> <p><i>Saguinus oedipus</i> Cotton-top Tamarin, Cotton-headed Tamarin</p> <p><i>Aotus trivirgatus</i> Northern Night-monkey, Humboldt's Night-monkey, Grey-necked Night-monkey, North Owl-monkey, Douroucouli</p> <p><i>Ateles geoffroyi</i> Black-handed Spider-monkey, Central American Spider-monkey, Geoffroy's Spider-monkey</p> <p><i>Cebus albifrons</i> White-fronted Capuchin, Humboldt's Capuchin</p> <p><i>Saimiri boliviensis</i> Bolivian Squirrel-monkey, Bolivian/Peruvian Squirrel-monkey, Black-headed Squirrel-monkey</p> <p><i>Sapajus apella</i> Black-capped Capuchin, Tufted Capuchin, Guianan Brown Capuchin, Margarita Island Capuchin</p> <p><i>Cercopithecus neglectus</i> De Brazza's Monkey</p> <p><i>Chlorocebus aethiops</i> Vervet Monkey, Green Monkey, Grivet Monkey, Malbrouk Monkey, Tantalus</p> <p><i>Colobus guereza</i> Eastern Black-and-white Colobus, Magistrate Colobus, Guereza Colobus</p> <p><i>Macaca fuscata</i> Japanese Macaque</p> <p><i>Macaca fascicularis</i> Crab-eating Macaque, Long-tailed Macaque</p> <p><i>Macaca mulatta</i> Rhesus Macaque</p> <p><i>Macaca nemestrina</i> Sunda Pig-tailed Macaque</p>	186(1)(3), 187(1), 188, 189, 190, 191(1), 192(1)	1	Whole of the State

Class #	Description of Specimens in Class (taxonomic name, common name(s)) may include: living/growing/harvesting situation, inclusions and exclusions	Provision of the Act which are to apply	Category	Declared Area
Class 2 (cont.)	<p><i>Macaca nigra</i> Celebes Crested Macaque, Gorontalo Macaque, Black Crested Macaque, Celebes Macaque, Crested Black Macaque, Celebes Black Macaque, Sulawesi Black Macaque, Sulawesi Macaque</p> <p><i>Macaca silenus</i> Lion-tailed Macaque</p> <p><i>Mandrillus sphinx</i> Mandrill</p> <p><i>Papio hamadryas</i> Hamadryas Baboon, Sacred Baboon</p> <p><i>Trachypithecus francoisi</i> Francois Langur, Tonkin Langur, Francois Leaf-monkey, Tonkin Leaf-monkey</p> <p><i>Trachypithecus obscurus</i> Dusky Langur, Spectacled Langur, Dusky Leaf-monkey, Spectacled Leaf-monkey</p> <p><i>Hylobates lar</i> White-handed Gibbon, Common Gibbon, Lar Gibbon</p> <p><i>Hylobates moloch</i> Javan Gibbon, Silvery Gibbon, Moloch Gibbon</p> <p><i>Nomascus leucogenys</i> White-cheeked Gibbon, Northern White-cheeked Gibbon</p> <p><i>Symphalangus syndactylus</i> Siamang</p> <p><i>Gorilla gorilla</i> Western Gorilla</p> <p><i>Pan troglodytes</i> Chimpanzee</p> <p><i>Pongo pygmaeus</i> Bornean Orangutan</p> <p><i>Pongo abelii</i> Sumatran Orangutan</p> <p><i>Chrysocyon brachyurus</i> Maned Wolf</p> <p><i>Lycaon pictus</i> Painted Hunting Dog, Cape Hunting Dog, African Wild Dog</p> <p><i>Vulpes zerda</i> Fennec Fox</p> <p><i>Acinonyx jubatus</i> Cheetah</p> <p><i>Caracal caracal</i> Caracal</p> <p><i>Catopuma temminckii</i> Asiatic Golden Cat, Temminck's Cat</p> <p><i>Leopardus pardalis</i> Ocelot</p> <p><i>Leptailurus serval</i> Serval</p> <p><i>Otocolobus manual</i> Pallas' Cat</p> <p><i>Panthera leo</i> Lion</p> <p><i>Panthera onca</i> Jaguar</p>	186(1)(3), 187(1), 188, 189, 190, 191(1), 192(1)	1	Whole of the State

Class #	Description of Specimens in Class (taxonomic name, common name(s)) may include: living/growing/harvesting situation, inclusions and exclusions	Provision of the Act which are to apply	Category	Declared Area
Class 2 (cont.)	<p><i>Panthera pardus</i> Leopard</p> <p><i>Panthera tigris</i> Tiger</p> <p><i>Panthera uncia</i> Snow Leopard, Ounce</p> <p><i>Prionailurus viverrinus</i> Fishing Cat</p> <p><i>Puma concolor</i> Puma, Cougar, Mountain Lion</p> <p><i>Suricata suricatta</i> Slender-tailed Meerkat</p> <p><i>Crocuta crocuta</i> Spotted Hyaena</p> <p><i>Aonyx cinereus</i> Small-clawed Otter, Asian Small-clawed Otter, Oriental Small-clawed Otter</p> <p><i>Mustela putorius</i> Ferret, Western Polecat, European Polecat</p> <p><i>Zalophus californianus</i> Californian Sea-lion</p> <p><i>Phoca vitulina</i> Harbour Seal, Common Seal</p> <p><i>Nasua nasua</i> South American Coati, Brown-nosed Coati</p> <p><i>Ailurus fulgens</i> Red Panda, Lesser Panda</p> <p><i>Ailuropoda melanoleuca</i> Giant Panda</p> <p><i>Helarctos malayanus</i> Sun Bear, Malayan Sun Bear</p> <p><i>Ursus arctos</i> Brown Bear, Grizzly Bear</p> <p><i>Ursus maritimus</i> Polar Bear</p> <p><i>Arctictis binturong</i> Binturong</p> <p><i>Elephas maximus</i> Asian Elephant, Indian Elephant</p> <p><i>Loxodonta Africana</i> African Elephant</p> <p><i>Equus ferus przewalskii</i> Przewalski's Horse, Asian Wild Horse, Mongolian Wild Horse</p> <p><i>Equus quagga</i> Common Zebra, Burchell's Zebra, Plains Zebra, Painted Zebra</p> <p><i>Tapirus indicus</i> Malayan Tapir, Malay Tapir, Indian Tapir, Asian Tapir, Asiatic Tapir</p> <p><i>Tapirus terrestris</i> Brazilian Tapir, Lowland Tapir, South American Tapir</p> <p><i>Ceratotherium simum</i> White Rhinoceros, Square-lipped Rhinoceros</p> <p><i>Diceros bicornis</i> Black Rhinoceros</p>	186(1)(3), 187(1), 188, 189, 190, 191(1), 192(1)	1	Whole of the State

Class #	Description of Specimens in Class (taxonomic name, common name(s)) may include: living/growing/harvesting situation, inclusions and exclusions	Provision of the Act which are to apply	Category	Declared Area
Class 2 (cont.)	<p><i>Pecari tajacu</i> Collared Peccary</p> <p><i>Choeropsis liberiensis</i> Pygmy Hippopotamus</p> <p><i>Hippopotamus amphibius</i> Common Hippopotamus</p> <p><i>Lama guanicoe</i> Guanaco</p> <p><i>Giraffa camelopardalis</i> Giraffe</p> <p><i>Odocoileus virginianus</i> White-tailed Deer and hybrids of White-tailed Deer</p> <p><i>Addax nasomaculatus</i> Addax</p> <p><i>Ammotragus lervia</i> Barbary Sheep, Aoudad</p> <p><i>Boselaphus tragocamelus</i> Nilgai, Bluebuck</p> <p><i>Hemitragus jemlahicus</i> Himalayan Tahr</p> <p><i>Kobus ellipsiprymnus</i> Waterbuck</p> <p><i>Nanger dama</i> Addra Gazelle, Dama Gazelle, Mhorr Gazelle</p> <p><i>Nanger granti</i> Grant's Gazelle</p> <p><i>Oryx dammah</i> Scimitar Oryx, Scimitar-horned Oryx</p> <p><i>Syncerus caffer</i> Congo Buffalo, Cape Buffalo, African Buffalo</p> <p><i>Tragelaphus angasii</i> Nyala</p> <p><i>Tragelaphus eurycerus</i> Bongo</p> <p><i>Tragelaphus oryx</i> Common Eland</p> <p><i>Tragelaphus spekii</i> Sitatunga, Marshbuck</p> <p><i>Tragelaphus strepsiceros</i> Greater Kudu</p> <p><i>Hystrix africaeaustralis</i> Cape Porcupine</p> <p><i>Hystrix cristata</i> North African Crested Porcupine, Crested Porcupine</p> <p><i>Dolichotis patagonum</i> Patagonian Cavy, Mara</p> <p><i>Hydrochoerus hydrochaeris</i> Capybara</p> <p><i>Dasyprocta leporine</i> Brazilian Agouti, Red-rumped Agouti</p> <p><i>Rhea americana</i> Greater Rhea</p> <p><i>Apteryx australis</i> Brown Kiwi</p> <p><i>Apteryx mantelli</i> Northern Brown Kiwi</p>	186(1)(3), 187(1), 188, 189, 190, 191(1), 192(1)	1	Whole of the State

Class #	Description of Specimens in Class (taxonomic name, common name(s)) may include: living/growing/harvesting situation, inclusions and exclusions	Provision of the Act which are to apply	Category	Declared Area
Class 2 (cont.)	<p><i>Phoenicopterus chilensis</i> Chilean Flamingo</p> <p><i>Phoenicopterus ruber</i> Greater Flamingo</p> <p><i>Vultur gryphus</i> Andean Condor</p> <p><i>Mitu tuberosum</i> Razor-billed Curassow</p> <p><i>Alligator mississippiensis</i> American Alligator</p> <p><i>Caiman crocodilus</i> Brown Caiman, Common Caiman, Spectacled Caiman</p> <p><i>Crocodylus mindorensis</i> Philippine Crocodile</p> <p><i>Crocodylus novaeguineae</i> New Guinea Crocodile</p> <p><i>Tomistoma schlegelii</i> False Gharial, False Gavial, Malayan Gharial, Malayan Gavial, Tomistoma</p> <p><i>Chelydra serpentina</i> Common Snapping Turtle, Common Snapper Turtle</p> <p><i>Macrochelys temminckii</i> Alligator Snapping Turtle, Alligator Snapper Turtle</p> <p><i>Cuora amboinensis</i> Malaysian Box Turtle, South Asian Box Turtle</p> <p><i>Cuora trifasciata</i> Chinese Three-striped Box Turtle</p> <p><i>Heosemys spinosa</i> Spiny Turtle, Sunburst Turtle, Spiny Terrapin, Sunburst Terrapin</p> <p><i>Rhinoclemmys pulcherrima</i> Painted Wood Turtle, Central American Wood Turtle, Mexican Wood Turtle, Ornate Turtle</p> <p><i>Terrapene carolina</i> Common Box Turtle, Eastern Box Turtle, Mexican Box Turtle, American Box Turtle, Yucatan Box Turtle</p> <p><i>Terrapene ornate</i> Ornate Box Turtle, Western Box Turtle</p> <p><i>Astrochelys radiata</i> Radiated Tortoise</p> <p><i>Chelonoidis chilensis</i> Argentine Tortoise, Chaco Tortoise, Southern Wood Tortoise</p> <p><i>Geochelone elegans</i> Indian Star Tortoise, Star Tortoise</p> <p><i>Geochelone gigantea</i> Aldabra Tortoise, Aldabra Giant Tortoise</p> <p><i>Geochelone nigra</i> Galapagos Giant Tortoise</p> <p><i>Indotestudo elongata</i> Elongated Tortoise, Pineapple Tortoise, Red-nosed Tortoise, Yellow Tortoise, Yellow-headed Tortoise</p> <p><i>Kinixys belliana</i> Bell's Hinged Tortoise, Bell's Hinged-backed Tortoise</p>	186(1)(3), 187(1), 188, 189, 190, 191(1), 192(1)	1	Whole of the State

Class #	Description of Specimens in Class (taxonomic name, common name(s)) may include: living/growing/harvesting situation, inclusions and exclusions	Provision of the Act which are to apply	Category	Declared Area
Class 2 (cont.)	<p><i>Manouria emys</i> Asian Giant Tortoise, Asian Tortoise, Black Giant Tortoise, Burmese Brown Tortoise, Burmese Mountain Tortoise, Six-legged Tortoise</p> <p><i>Stigmochelys pardalis</i> Leopard Tortoise, Mountain Tortoise</p> <p><i>Testudo graeca</i> Spur-thighed Tortoise, Common Tortoise, Greek Tortoise, Moorish Tortoise</p> <p><i>Testudo hermanni</i> Hermann's Tortoise</p> <p><i>Testudo horsfieldii</i> Afghan Tortoise, Central Asian Tortoise, Four-toed Tortoise, Horsfield's Tortoise, Steppe Tortoise</p> <p><i>Chelus fimbriata</i> Matamata Turtle</p> <p><i>Hydromedusa tectifera</i> South American Snake-necked Turtle</p> <p><i>Platemys platycephala</i> Twist-necked Turtle</p> <p><i>Sphenodon punctatus</i> Beak-head Tuatara, Cook Strait Tuatara, Sphenodon</p> <p><i>Hydrosaurus pustulatus</i> Crested Lizard, Philippine Sailfin Lizard, Soa-Soa Water Lizard</p> <p><i>Pseudopus apodus</i> Armoured Glass Lizard, European Glass Lizard, Sheltopusik</p> <p><i>Chamaeleo calyptratus</i> Veiled Chameleon</p> <p><i>Triceros jacksonii</i> Jackson's Three-horned Chameleon</p> <p><i>Basiliscus plumifrons</i> Green Basilisk, Double-crested Basilisk</p> <p><i>Eurydactylodes vieillardii</i> Bavay's Gecko, Vieillard's Chameleon</p> <p><i>Rhacodactylus auriculatus</i> New Caledonian Bumpy Gecko, Eared Caledonian Gecko</p> <p><i>Rhacodactylus ciliates</i> Guichenot's Giant Gecko, Crested Gecko, Eyelash Gecko</p> <p><i>Rhacodactylus leachianus</i> New Caledonian Giant Gecko, Cuvier's Caledonian Gecko</p> <p><i>Rhacodactylus sarasinorum</i> Sarasin's Giant Gecko</p> <p><i>Gekko gekko</i> Tokay Gecko</p> <p><i>Gekko vittatus</i> Lined Gecko, Striped Gecko</p> <p><i>Hemidactylus frenatus</i> Bridled House Gecko, Common House Gecko, Cheechak</p> <p><i>Hemidactylus garnotii</i> Indopacific Gecko, Spiny Gecko</p> <p><i>Phelsuma madagascariensis</i> Madagascar Day Gecko</p>	186(1)(3), 187(1), 188, 189, 190, 191(1), 192(1)	1	Whole of the State

Class #	Description of Specimens in Class (taxonomic name, common name(s)) may include: living/growing/harvesting situation, inclusions and exclusions	Provision of the Act which are to apply	Category	Declared Area
Class 2 (cont.)	<p><i>Heloderma suspectum</i> Gila Monster, Reticulated Gila Monster</p> <p><i>Brachylophus bulabula</i> Fiji Banded Iguana, Central Fijian Banded Iguana</p> <p><i>Brachylophus fasciatus</i> Lau Banded Iguana, Fiji Banded Iguana, South Pacific Banded Iguana</p> <p><i>Brachylophus vitiensis</i> Fiji Crested Iguana</p> <p><i>Cyclura cornuta</i> Rhinoceros Iguana</p> <p><i>Iguana iguana</i> Green Iguana</p> <p><i>Corucia zebrata</i> Solomon Islands Skink</p> <p><i>Emoia flavigularis</i> Yellow-throated Emo Skink</p> <p><i>Geomyersia glabra</i> Greer's Island Skink</p> <p><i>Geoscincus haraldmeieri</i> Lizard, Scincid</p> <p><i>Prasinohaema virens</i> Green Tree Skink</p> <p><i>Sphenomorphus concinnatus</i> Lizard, Scincid</p> <p><i>Tropidoscincus variabilis</i> Southern Whiptailed Lizard</p> <p><i>Varanus komodoensis</i> Komodo Dragon, Komodo Monitor, Ora</p> <p><i>Acrantophis dumerili</i> Dumeril's Boa</p> <p><i>Boa constrictor</i> Boa Constrictor, Ampalagua, Giboya, Masacuate</p> <p><i>Candoia aspera</i> New Guinea Viper, Papuan Ground Boa</p> <p><i>Candoia bibroni</i> Fiji Island Boa, Pacific Boa, Solomon Island Boa</p> <p><i>Candoia carinata</i> Solomon Ground Boa, Tree Boa, Pacific Ground Boa, Pacific Keel-scaled Boa</p> <p><i>Corallus caninus</i> Emerald Tree Boa</p> <p><i>Corallus hortulanus</i> Cook's Tree Boa, Garden Boa, Amazon Tree Boa, Tree Boa</p> <p><i>Epicrates cenchria</i> Rainbow Boa</p> <p><i>Eunectes murinus</i> Green Anaconda, Water Boa</p> <p><i>Eunectes notaeus</i> Yellow Anaconda</p> <p><i>Sanzinia madagascariensis</i> Madagascar Boa</p> <p><i>Apodora papuana</i> Papuan Python</p>	186(1)(3), 187(1), 188, 189, 190, 191(1), 192(1)	1	Whole of the State

Class #	Description of Specimens in Class (taxonomic name, common name(s)) may include: living/growing/harvesting situation, inclusions and exclusions	Provision of the Act which are to apply	Category	Declared Area
Class 2 (cont.)	<p><i>Bothrochilus boa</i> Barred Python, Bismarck Ringed Python, Ringed Python</p> <p><i>Malopython reticulatus</i> Java Rock Python, Regal Python, Reticulated Python</p> <p><i>Malopython timoriensis</i> Timor Python</p> <p><i>Python bivattatus</i> Burmese Python</p> <p><i>Python brongersmai</i> Blood Python, Brongersma's Short-tailed Python, Red Short-tailed Python</p> <p><i>Python curtus</i> Blood Python, Sumatran Short-tailed Python</p> <p><i>Python molurus</i> Asiatic Rock Python, Burmese Python, Tiger Python</p> <p><i>Python regius</i> Ball Python, Royal Python</p> <p><i>Boiga dendrophila</i> Mangrove Cat Snake, Mangrove Snake</p> <p><i>Elaphe schrenkii</i> Russian Rat Snake</p> <p><i>Lampropeltis alterna</i> Grey-banded Kingsnake</p> <p><i>Lampropeltis getula</i> Common Kingsnake</p> <p><i>Lampropeltis mexicana</i> Grey-banded Kingsnake, San Luis Potosi Kingsnake</p> <p><i>Lampropeltis micropholis</i> Milk Snake, Kingsnake, Ecuadorian Milksnake, Scarlet Snake, Scarlet Milk Snake</p> <p><i>Orthriophis taeniurus</i> Taiwan Beauty Snake, Striped Trinket Snake, Stripe-tailed Rat Snake</p> <p><i>Pantherophis guttata</i> Corn Snake</p> <p><i>Laticauda crockery</i> Crocker's Sea Snake, Rennell Island Sea Krait</p> <p><i>Laticauda schistorhynchus</i> Flat-tailed Sea Snake</p> <p><i>Indotyphlops braminus</i> Flowerpot Snake, Brahminy Blind Snake, Bootlace Snake</p> <p><i>Agkistrodon bilineatus</i> Cantil, Castellana, Mexican Moccasin</p> <p><i>Bitis arietans</i> Puff Adder</p> <p><i>Bitis gabonica</i> Gaboon Viper</p> <p><i>Bitis nasicornis</i> Rhinoceros Viper</p> <p><i>Bothriechis schlegelii</i> Eyelash Palm Pit Viper, Eyelash Palm Viper, Eyelash Viper, Horned Palm Viper, Speckled Palm Pit Viper</p> <p><i>Crotalus adamanteus</i> Eastern Diamondback Rattlesnake</p>	186(1)(3), 187(1), 188, 189, 190, 191(1), 192(1)	1	Whole of the State

Class #	Description of Specimens in Class (taxonomic name, common name(s)) may include: living/growing/harvesting situation, inclusions and exclusions	Provision of the Act which are to apply	Category	Declared Area
Class 2 (cont.)	<p><i>Crotalus atrox</i> Western Diamondback Rattlesnake</p> <p><i>Crotalus durissus</i> Neotropical Rattlesnake, Cascabel Rattlesnake</p> <p><i>Crotalus lepidus</i> Rock Rattlesnake</p> <p><i>Crotalus unicolor</i> Aruba Island Rattlesnake</p> <p><i>Crotalus vegrans</i> Uracoan Rattlesnake</p> <p><i>Daboia russelii</i> Russell's Viper</p> <p><i>Sistrurus catenatus</i> Massasauga</p> <p><i>Loveridgelaps elapoides</i> Orange-banded Snake</p> <p><i>Naja haje</i> Egyptian Cobra</p> <p><i>Naja kaouthia</i> Monocled Cobra, Monocellate Cobra</p> <p><i>Naja melanoleuca</i> Forest Cobra, Black-Lipped Cobra</p> <p><i>Naja mossambica</i> Mozambique Spitting Cobra</p> <p><i>Naja siamensis</i> Siamese Cobra, Black-and-white Spitting Cobra, Indo-Chinese Spitting Cobra</p> <p><i>Ophiophagus hannah</i> King Cobra</p> <p><i>Parapistocalamus hedigeri</i> Hediger's Snake</p> <p><i>Salomonelaps par</i> Solomon Islands Brown Snake</p> <p><i>Andrias japonicus</i> Japanese Giant Salamander</p> <p><i>Taricha granulosa</i> Rough-skinned Newt</p> <p><i>Lissotritons vulgaris</i> Smooth Newt, Common Newt</p> <p><i>Rhinella marina</i> Cane Toad, Giant Toad, Marine Toad</p> <p><i>Dendrobates auratus</i> Green Poison Frog, Green-and-black Poison Frog, Green-and-golden Poison Frog</p> <p><i>Adelphobates galactonotus</i> Splash-backed Poison-arrow Frog</p> <p><i>Dendrobates tinctorius</i> Dyeing Poison-arrow Frog</p> <p><i>Kaloula pulchra</i> Banded Bullfrog, Indian Bullfrog</p> <p><i>Xenopus laevis</i> African Clawed Frog</p> <p><i>Pyxicephalus adspersus</i> African Bull Frog, Giant Bull Frog</p>	186(1)(3), 187(1), 188, 189, 190, 191(1), 192(1)	1	Whole of the State

Class #	Description of Specimens in Class (taxonomic name, common name(s)) may include: living/growing/harvesting situation, inclusions and exclusions	Provision of the Act which are to apply	Category	Declared Area
Class 3	<p><i>Antilope cervicapra</i> Blackbuck</p> <p><i>Bison bison</i> American Bison</p> <p><i>Bos javanicus</i> Banteng</p>	186(1)(3), 187(1), 188, 189, 190, 191(1), 192(1)	2	Whole of the State
Class 4	<p><i>Canis familiaris</i> Dog (domestic) meaning any pure breed or mixed breed (otherwise known as hybrid) of dog living in association with humans and is considered owned. (excluding breeds known as dingoes, dingo hybrids, New Guinea singing dogs and a dog breed that has been hybridised with <i>Canis lupus</i> (wolf)).</p> <p><i>Felis catus</i> Cat</p> <p><i>Mustela putorius furo</i> Ferret</p> <p><i>Equus asinus</i> Donkey</p> <p><i>Equus ferus</i> Horse</p> <p><i>Equus ferus x E. asinus</i> Mule</p> <p><i>Camelus dromedarius</i> Camel, Dromedary Camel, Arabian Camel</p> <p><i>Lama glama</i> Llama</p> <p><i>Vicugna pacos</i> Alpaca</p> <p><i>Bos indicus</i> Indian Ox</p> <p><i>Bos taurus</i> Cow, European Cow, Domestic Ox</p> <p><i>Bubalus bubalis</i> Water Buffalo</p> <p><i>Ovis aries</i> Sheep</p> <p><i>Cavia porcellus</i> Guinea Pig</p> <p><i>Oryctolagus cuniculus</i> Rabbit (domestic)—meaning breeds of rabbits bred and kept in captivity (ie. held in a building or enclosure with security measures designed to ensure that the animal cannot escape, other than in circumstances that cannot reasonably be foreseen).</p> <p><i>Mus musculus</i> House Mouse (domestic)—meaning house mice bred and kept in captivity (ie. held in a building or enclosure with security measures designed to ensure that the animal cannot escape, other than in circumstances that cannot reasonably be foreseen).</p> <p><i>Rattus norvegicus</i> Brown Rat (domestic)—meaning brown rat(s) bred and kept in captivity (ie. held in a building or enclosure with security measures designed to ensure that the animal cannot escape, other than in circumstances that cannot reasonably be foreseen).</p>	189, 191(1)	3	Whole of the State (excluding any areas specified in other classes)

Class #	Description of Specimens in Class (taxonomic name, common name(s)) may include: living/growing/harvesting situation, inclusions and exclusions	Provision of the Act which are to apply	Category	Declared Area
Class 4 (cont.)	<p><i>Rattus rattus</i> Black rat (domestic)—meaning black rat(s) bred and kept in captivity (ie. held in a building or enclosure with security measures designed to ensure that the animal cannot escape, other than in circumstances that cannot reasonably be foreseen).</p> <p><i>Struthio camelus</i> Ostrich</p> <p><i>Aix galericulata</i> Mandarin Duck</p> <p><i>Aix sponsa</i> Wood Duck, Carolina Duck</p> <p><i>Anas platyrhynchos</i> Mallard ducks and mallard duck hybrids</p> <p><i>Anser anser</i> Greylag goose and greylag goose hybrids</p> <p><i>Anser cygnoid</i> Swan goose and swan goose hybrids</p> <p><i>Aythya novaeseelandiae</i> New Zealand Scaup</p> <p><i>Cairina moschata</i> Muscovy duck and Muscovy duck hybrids</p> <p><i>Cygnus olor</i> Mute Swan</p> <p><i>Tadorna ferruginea</i> Ruddy Shelduck</p> <p><i>Tadorna variegata</i> Paradise Shelduck, New Zealand Shelduck</p> <p><i>Alopochen aegyptiaca</i> Egyptian Goose</p> <p><i>Branta canadensis</i> Canada Goose</p> <p><i>Alectoris chukar</i> Chukar Partridge</p> <p><i>Chrysolophus amherstiae</i> Lady Amherst's Pheasant</p> <p><i>Chrysolophus pictus</i> Golden Pheasant</p> <p><i>Numida meleagris</i> Helmeted Guineafowl</p> <p><i>Callipepla californica</i> California Quail</p> <p><i>Colinus virginianus</i> Northern Bobwhite</p> <p><i>Coturnix chinensis</i> Indian Blue Quail, King Quail (excluding native subspecies)</p> <p><i>Coturnix coturnix</i> Common Quail</p> <p><i>Coturnix japonica</i> Japanese Quail</p> <p><i>Francolinus francolinus</i> Black Partridge, Black Francolin</p> <p><i>Gallus gallus</i> Red Junglefowl and other pure and hybrid breeds of chickens</p>	189, 191(1)	3	Whole of the State (excluding any areas specified in other classes)

Class #	Description of Specimens in Class (taxonomic name, common name(s)) may include: living/growing/harvesting situation, inclusions and exclusions	Provision of the Act which are to apply	Category	Declared Area
Class 4 (cont.)	<p><i>Lophophorus impejanus</i> Himalayan Monal, Himalayan Pheasant</p> <p><i>Lophura diardi</i> Siamese Fireback Pheasant</p> <p><i>Lophura edwardsi</i> Edward's Pheasant</p> <p><i>Lophura leucomelanos</i> Kalij Pheasant</p> <p><i>Lophura nycthemera</i> Silver Pheasant</p> <p><i>Lophura swinhoii</i> Swinhoe's Pheasant</p> <p><i>Meleagris gallopavo</i> Common Turkey, Wild Turkey</p> <p><i>Pavo cristatus</i> Common Peafowl, Indian Peafowl</p> <p><i>Pavo muticus</i> Green Peafowl</p> <p><i>Phasianus colchicus</i> Common Pheasant, Ring-necked Pheasant</p> <p><i>Syrnaticus reevesii</i> Reeves' Pheasant</p> <p><i>Caloenas nicobarica</i> Nicobar Pigeon</p> <p><i>Columba livia</i> Common Pigeon, Fancy Pigeon, Rock Pigeon</p> <p><i>Columbina talpacoti</i> Talpacoti Dove, Ruddy Ground Dove</p> <p><i>Gallicolumba jobiensis</i> New Guinea White-fronted Pigeon, Jobi Island Dove, White-breasted Ground Pigeon, White-bibbed Ground Pigeon</p> <p><i>Gallicolumba luzonica</i> Bleeding Heart Pigeon, Luzon Bleeding Heart Pigeon</p> <p><i>Geopelia striata</i> Peaceful Dove, Zebra Dove</p> <p><i>Goura victoria</i> Victoria Crowned Pigeon</p> <p><i>Hemiphaga novaeseelandiae</i> New Zealand Pigeon</p> <p><i>Oena capensis</i> Masked Dove, Namaqua Dove, Long-tailed Dove</p> <p><i>Spilopelia chinensis</i> Lace-necked Dove, Spotted Dove, Spotted Turtle Dove, Eastern Spotted Dove</p> <p><i>Spilopelia senegalensis</i> Senegal Dove, Laughing Dove, Turtle Dove</p> <p><i>Streptopelia decaocto</i> Eurasian Collared Dove</p> <p><i>Streptopelia roseogrisea</i> Barbary Dove, Ringed Turtle Dove, Ringed Dove, African Collared Dove</p> <p><i>Streptopelia tranquebarica</i> Ruddy Dove, Ruddy Turtle Dove, Red Dove, Red Collared Dove</p> <p><i>Cacatua alba</i> White Cockatoo</p>	189, 191(1)	3	Whole of the State (excluding any areas specified in other classes)

Class #	Description of Specimens in Class (taxonomic name, common name(s)) may include: living/growing/harvesting situation, inclusions and exclusions	Provision of the Act which are to apply	Category	Declared Area
Class 4 (cont.)	<p><i>Cacatua goffiniana</i> Goffin's Corella, Tanimbar Corella</p> <p><i>Cacatua moluccensis</i> Salmon-crested Cockatoo</p> <p><i>Cacatua sulphurea citrinocristata</i> Yellow-crested Cockatoo, Citron-crested Cockatoo</p> <p><i>Agapornis fischeri</i> Fischer's Lovebird</p> <p><i>Agapornis lilianae</i> Nyasa Lovebird, Lilian's Lovebird</p> <p><i>Agapornis nigrigenis</i> Black-cheeked Lovebird</p> <p><i>Agapornis personatus</i> Masked Lovebird, Yellow-collared Lovebird, Black-masked Lovebird</p> <p><i>Agapornis roseicollis</i> Peach-faced Lovebird, Rosy-faced Lovebird</p> <p><i>Alipiopsitta xanthops</i> Yellow-faced Amazon, Yellow-faced Parrot</p> <p><i>Alisterus amboinensis</i> Ambon King Parrot, Moluccan King Parrot, Aboine Parrot</p> <p><i>Amazona aestiva</i> Blue-fronted Amazon, Blue-fronted Parrot</p> <p><i>Amazona albifrons</i> White-fronted Amazon, White-fronted Parrot;</p> <p><i>Amazona amazonica</i> Orange-winged Amazon, Orange-winged Parrot</p> <p><i>Amazona auropalliata</i> Yellow-naped Amazon, Yellow-naped Parrot</p> <p><i>Amazona autumnalis</i> Red-lored Amazon, Red-lored Parrot</p> <p><i>Amazona finschi</i> Lilac-crowned Amazon, Lilac-crowned Parrot</p> <p><i>Amazona leucocephala</i> Cuban Amazon, Cuban Parrot</p> <p><i>Amazona ochrocephala</i> Yellow-crowned Amazon, Yellow-crowned Parrot</p> <p><i>Amazona oratrix</i> Double Yellow-headed Amazon, Double Yellow- headed Parrot</p> <p><i>Amazona pretrei</i> Red-spectacled Amazon, Red-spectacled Parrot</p> <p><i>Amazona viridigenalis</i> Green-cheeked Amazon, Green-cheeked Parrot, Red-crowned Amazon, Red-crowned Parrot</p> <p><i>Anodorhynchus hyacinthinus</i> Hyacinth Macaw</p> <p><i>Ara ambiguous</i> Buffon's Macaw, Great Green Macaw</p> <p><i>Ara ararauna</i> Blue And Yellow Macaw, Blue And Gold Macaw</p> <p><i>Ara chloropterus</i> Green-winged Macaw, Red And Green Macaw</p> <p><i>Ara macao</i> Scarlet Macaw</p>	189, 191(1)	3	Whole of the State (excluding any areas specified in other classes)

Class #	Description of Specimens in Class (taxonomic name, common name(s) may include: living/growing/harvesting situation, inclusions and exclusions	Provision of the Act which are to apply	Category	Declared Area
Class 4 (cont.)	<p><i>Ara militaris</i> Military Macaw</p> <p><i>Ara rubrogenys</i> Red-fronted Macaw</p> <p><i>Ara severus</i> Chestnut-fronted Macaw</p> <p><i>Aratinga auricapillus</i> Golden-capped Conure, Golden-capped Parakeet</p> <p><i>Aratinga jandaya</i> Janday Conure, Janday Parakeet</p> <p><i>Aratinga nenday</i> Nanday Conure, Nanday Parakeet</p> <p><i>Aratinga solstitialis</i> Sun Conure, Sun Parakeet</p> <p><i>Aratinga weddellii</i> Dusky-headed Conure, Dusky-headed Parakeet</p> <p><i>Bolborhynchus lineola</i> Barred Parakeet</p> <p><i>Chalcopsitta atra</i> Black Lory</p> <p><i>Chalcopsitta cardinalis</i> Cardinal Lory</p> <p><i>Chalcopsitta duivenbodei</i> Brown Lory, Duyvenbode's Lory</p> <p><i>Chalcopsitta sintillata</i> Yellow-streaked Lory</p> <p><i>Chamosyna papou</i> Papuan Lorikeet</p> <p><i>Chamosyna toxopei</i> Blue-fronted Lorikeet</p> <p><i>Cyanoliseus patagonus</i> Burrowing Conure, Patagonian Conure, Burrowing Parakeet, Patagonian Parakeet</p> <p><i>Cyanoramphus auriceps auriceps</i> Yellow-fronted Kakariki, Parakeet, Yellow-fronted Conure</p> <p><i>Cyanoramphus novaezelandiae novaezelandiae</i> Red-fronted Kakariki, Red-fronted Parakeet</p> <p><i>Cyanoramphus unicolor</i> Antipodes Green Parakeet</p> <p><i>Deropterus accipitrinus</i> Hawk-Headed Parrot, Red-Fan Parrot</p> <p><i>Diopsittaca nobilis</i> Red-shouldered Macaw, Hahn's Macaw</p> <p><i>Eclectus roratus ssp.</i> Eclectus Parrot (excluding native subspecies)</p> <p><i>Eos bornea</i> Red Lory</p> <p><i>Eos cyanogenia</i> Black-winged Lory</p> <p><i>Eos histrio</i> Red And Blue Lory</p> <p><i>Eos reticulata</i> Blue-streaked Lory</p>	189, 191(1)	3	Whole of the State (excluding any areas specified in other classes)

Class #	Description of Specimens in Class (taxonomic name, common name(s)) may include: living/growing/harvesting situation, inclusions and exclusions	Provision of the Act which are to apply	Category	Declared Area
Class 4 (cont.)	<p><i>Eos semilarvata</i> Black-eared Lory</p> <p><i>Eos squamata</i> Violet-necked Lory</p> <p><i>Eupsittula aurea</i> Peach-fronted Conure, Golden-crowned Conure, Peach-fronted Parakeet, Golden-crowned Parakeet</p> <p><i>Eupsittula pertinax</i> Brown-throated Conure, St Thomas Conure</p> <p><i>Forpus coelestis</i> Pacific Parrotlet</p> <p><i>Guaruba guarouba</i> Golden Conure, Golden Parakeet</p> <p><i>Loriculus galgulus</i> Blue-crowned Hanging Lory, Blue-crowned Hanging Parrot</p> <p><i>Lorius chlorocercus</i> Yellow-bibbed Lory</p> <p><i>Lorius domicella</i> Purple-naped Lory, Purple-capped Lory</p> <p><i>Lorius garrulus</i> Chattering Lory</p> <p><i>Lorius lory</i> Black-capped Lory</p> <p><i>Myiopsitta monachus</i> Monk Parrot, Quaker Parrot, Monk Parakeet, Quaker Parakeet</p> <p><i>Neopsittacus musschenbroekii</i> Musschenbroek's Lorikeet, Yellow-billed Lorikeet</p> <p><i>Orthopsittaca manilatus</i> Red-bellied Macaw</p> <p><i>Phigys solitarius</i> Collared Lory</p> <p><i>Pionites leucogaster</i> White-bellied Caique, White-bellied Parrot</p> <p><i>Pionites melanocephalus</i> Black-headed Caique, Black-headed Parrot</p> <p><i>Pionus chalcopterus</i> Bronze-winged Parrot</p> <p><i>Pionus menstruus</i> Blue-headed Parrot</p> <p><i>Pionus senilis</i> White-crowned Parrot</p> <p><i>Poicephalus gulielmi</i> Red-fronted Parrot</p> <p><i>Poicephalus meyeri</i> Meyer's Parrot, Brown Parrot</p> <p><i>Poicephalus robustus</i> Brown-necked Parrot</p> <p><i>Poicephalus rufiventris</i> Red-bellied Parrot</p> <p><i>Poicephalus senegalus</i> Senegal Parrot</p> <p><i>Primolius auricollis</i> Yellow-collared Macaw, Golden-collared Macaw</p>	189, 191(1)	3	Whole of the State (excluding any areas specified in other classes)

Class #	Description of Specimens in Class (taxonomic name, common name(s)) may include: living/growing/harvesting situation, inclusions and exclusions	Provision of the Act which are to apply	Category	Declared Area
Class 4 (cont.)	<p><i>Primolius maracana</i> Illiger Macaw, Blue-winged Macaw</p> <p><i>Prosopiea personata</i> Masked Shining Parrot</p> <p><i>Prosopiea tabuensis</i> Red Shining Parrot</p> <p><i>Pseudeos fuscata</i> Dusky Lory</p> <p><i>Psittacara acuticaudatus</i> Blue-crowned Conure, Blue-crowned Parakeet</p> <p><i>Psittacula alexandri</i> Moustached Parakeet, Red-breasted Parakeet</p> <p><i>Psittacula columboides</i> Malabar Parakeet</p> <p><i>Psittacula cyanocephala</i> Plum-headed Parakeet</p> <p><i>Psittacula derbiana</i> Derbyan Parakeet</p> <p><i>Psittacula eupatria</i> Alexandrine Parakeet</p> <p><i>Psittacula himalayana</i> Slaty-Headed Parakeet</p> <p><i>Psittacula krameria</i> Rose-Ringed Parakeet, Indian Ringneck Parakeet, African Ringneck Parakeet, Rose-Ringed Parrot, Indian Ringneck Parrot , African Ringneck Parrot</p> <p><i>Psittacula roseate</i> Blossom-headed Parakeet</p> <p><i>Psittacus erithacus</i> African Grey Parrot, Western Grey Parrot</p> <p><i>Psitteuteles goldiei</i> Goldie's Lorikeet</p> <p><i>Pyrrhura cruentata</i> Blue-throated Conure</p> <p><i>Pyrrhura egregia</i> Fiery-shouldered Conure, Fiery-shouldered Parakeet</p> <p><i>Pyrrhura frontalis</i> Maroon-Bellied Conure</p> <p><i>Pyrrhura lepida</i> Pearly Conure, Pearly Parakeet</p> <p><i>Pyrrhura leucotis</i> White-eared Conure, White-eared Parakeet</p> <p><i>Pyrrhura melanura</i> Maroon-tailed Conure, Maroon-tailed Parakeet</p> <p><i>Pyrrhura molinae</i> Green-cheeked Conure, Green-cheeked Parakeet</p> <p><i>Pyrrhura perlata</i> Crimson-bellied Conure, Crimson-bellied Parakeet</p> <p><i>Pyrrhura picta</i> Painted Conure, Painted Parakeet</p> <p><i>Pyrrhura rhodoccephala</i> Rose-headed Conure, Rose-crowned Conure, Rose-headed Parakeet, Rose-crowned Parakeet</p> <p><i>Pyrrhura roseifrons</i> Rose-fronted Conure, Rose-fronted Parakeet</p>	189, 191(1)	3	Whole of the State (excluding any areas specified in other classes)

Class #	Description of Specimens in Class (taxonomic name, common name(s)) may include: living/growing/harvesting situation, inclusions and exclusions	Provision of the Act which are to apply	Category	Declared Area
Class 4 (cont.)	<p><i>Pyrrhura rupicola</i> Black-capped Conure, Black-capped Parakeet</p> <p><i>Rhynchopsitta pachyrhyncha</i> Thick-Billed Parrot</p> <p><i>Trichoglossus capistratus</i> Edward's Lorikeet, Marigold Lorikeet</p> <p><i>Trichoglossus euteles</i> Perfect Lorikeet, Olive-headed Lorikeet</p> <p><i>Trichoglossus haematodus haematodes</i> Green-naped Lorikeet</p> <p><i>Trichoglossus haematodus mitchelli</i> Mitchell's Lorikeet</p> <p><i>Trichoglossus johnstoniae</i> Johnstone's Lorikeet, Mindanao Lorikeet</p> <p><i>Trichoglossus ornatus</i> Ornate Lorikeet</p> <p><i>Alauda arvensis</i> Skylark, Eurasian Skylark</p> <p><i>Emberiza citronella</i> Yellowhammer</p> <p><i>Amandava amandava amandava</i> Red Strawberry Finch, Red Munia, Red Avadavat, Indian Avadavat, Tiger Finch, Red Waxbill</p> <p><i>Amadina erythrocephala</i> Aberdeen Finch, Red-headed Finch, Paradise Sparrow</p> <p><i>Amadina fasciata</i> Cutthroat, Cut-throat Weaver, Cut-throat Finch, Ribbon Finch</p> <p><i>Amandava formosa</i> Green Strawberry Finch, Green Munia, Green Avadavat</p> <p><i>Amandava subflava</i> Orange-breasted Waxbill, Zebra Waxbill, Golden-breasted Waxbill</p> <p><i>Erythrura cyaneovirens</i> Red-headed Parrotfinch</p> <p><i>Erythrura hyperythra</i> Bamboo Parrotfinch, Tawny-breasted Parrotfinch</p> <p><i>Erythrura pealii</i> Peale's Parrotfinch, Fiji Parrotfinch</p> <p><i>Erythrura prasine</i> Pin-tailed Nonpareil, Pin-tailed Parrotfinch</p> <p><i>Erythrura psittacea</i> Red-faced Parrotfinch, Red-throated Parrotfinch</p> <p><i>Erythrura trichroa</i> Blue-faced Parrotfinch (excluding native subspecies)</p> <p><i>Erythrura tricolor</i> Tri-coloured Parrotfinch, Three-coloured Parrotfinch, Tanimbar Parrotfinch</p> <p><i>Estrilda astrild</i> St Helena Waxbill, Common Waxbill</p> <p><i>Estrilda coerulescens</i> Lavender Finch, Lavendar Waxbill</p> <p><i>Estrilda melpoda</i> Orange-checked Waxbill</p> <p><i>Estrilda troglodytes</i> Black-rumped Waxbill, Red-eared Waxbill</p>	189, 191(1)	3	Whole of the State (excluding any areas specified in other classes)

Class #	Description of Specimens in Class (taxonomic name, common name(s)) may include: living/growing/harvesting situation, inclusions and exclusions	Provision of the Act which are to apply	Category	Declared Area
Class 4 (cont.)	<p><i>Euodice cantans</i> Silverbill, African Silverbill</p> <p><i>Euodice malabarica</i> Indian Silverbill, White-throated Munia, Common Silverbill</p> <p><i>Euschistospiza dybowskii</i> Dybowskii's Twin-spot</p> <p><i>Granatina granatina</i> Violet-eared Waxbill, Common Grenadier</p> <p><i>Granatina ianthinogaster</i> Grenadier Waxbill, Purple Grenadier, Purple Grenadier Waxbill</p> <p><i>Hypargos niveoguttatus</i> Peters' Twinspot, Red-Throated Twinspot</p> <p><i>Lagonosticta rubricata</i> African Firefinch, Blue-billed Firefinch</p> <p><i>Lagonosticta senegala</i> Fire Finch, Ruddy Waxbill, Red-billed Firefinch</p> <p><i>Lonchura atricapilla</i> Black-headed Nun, Chestnut Munia, Blacked Nun</p> <p><i>Lonchura ferruginosa</i> White-capped Munia</p> <p><i>Lonchura leucogastra</i> White-bellied Munia, White-bellied Mannikin</p> <p><i>Lonchura leucogastroides</i> Javan Munia</p> <p><i>Lonchura maja</i> Silver-headed Nun, White-headed Munia</p> <p><i>Lonchura malacca</i> (incl. <i>L.m. malacca</i>) Black-headed Nun, Tri-coloured Nun, Black-headed Munia, Black-headed Nun, Black-headed Mannikin</p> <p><i>Lonchura oryzivora</i> Jave Sparrow, Paddy Finch</p> <p><i>Lonchura striata</i> (incl. <i>L.S. domestica</i>) Striated Finch, White-rumped Munia, Bengalese Mannikin, Bengalese Finch, Society Finch</p> <p><i>Mandingoa nitidula</i> Green Twinspot, Green-backed Twinspot</p> <p><i>Odontospiza griseicapilla</i> Grey-headed Silverbill</p> <p><i>Pytilia afra</i> Red-headed Pytilia, Orange-winged Pytilia</p> <p><i>Pytilia hypogrammica</i> Yellow-winged Pytilia, Red-faced Pytilia</p> <p><i>Pytilia melba</i> Melba Finch, Green-winged Pytilia</p> <p><i>Pytilia phoenicoptera</i> Aurora Finch, Crimson-winged Pytilia</p> <p><i>Spermestes bicolor</i> Rufous-backed Mannikin, Black and White Munia, Red-backed Munia, Blue-billed Munia, Fernando Po Munia</p> <p><i>Uraeginthus angolensis</i> Blue-breasted Waxbill, Cordon-Bleu, Blue-breasted Cordon-Bleu</p>	189, 191(1)	3	Whole of the State (excluding any areas specified in other classes)

Class #	Description of Specimens in Class (taxonomic name, common name(s)) may include: living/growing/harvesting situation, inclusions and exclusions	Provision of the Act which are to apply	Category	Declared Area
Class 4 (cont.)	<p><i>Uraeginthus bengalus</i> Cordon-Bleu, Cordon-Bleu Red-cheeked</p> <p><i>Uraeginthus cyanocephalus</i> Blue-capped Waxbill, Blue-capped Cordon-Bleu, Blue-headed Cordon-Bleu</p> <p><i>Acanthis cabaret</i> Redpoll, Lesser Redpoll</p> <p><i>Acanthis flammea</i> Redpoll, Common Redpoll</p> <p><i>Chloris chloris</i> Greenfinch, European Greenfinch</p> <p><i>Chloris sinica</i> Oriental Greenfinch</p> <p><i>Chloris spinoides</i> Himalayan Greenfinch, Yellow-breasted Greenfinch</p> <p><i>Crithagra dorsostriatus</i> White-Bellied Canary</p> <p><i>Crithagra flaviventris</i> Yellow Canary</p> <p><i>Crithagra leucopygia</i> Grey Singing Finch, White-rumped Seedeater</p> <p><i>Crithagra mozambica</i> Green Singing Finch, Yellow-fronted Canary</p> <p><i>Crithagra xanthopygia</i> Yellow-rumped Serin, Yellow-rumped Seedeater</p> <p><i>Fringilla coelebs</i> Chaffinch</p> <p><i>Haemorhous mexicanus</i> Mexican Rose Finch, House Finch</p> <p><i>Haemorhous purpureus</i> Purple Finch</p> <p><i>Linaria cannabina</i> Eurasian Linnet, Common Linnet</p> <p><i>Serinus canaria</i> Common Canary, Island Canary</p> <p><i>Serinus serinus</i> European Serin</p> <p><i>Spinus atriceps</i> Black-capped Siskin</p> <p><i>Spinus cucullatus</i> Hooded Siskin, Red Siskin, Venezuelan Siskin, Black-hooded Red Siskin</p> <p><i>Spinus magellanicus</i> Mexican Siskin, Black-hooded Yellow Siskin, Hooded Siskin, Yellow Siskin</p> <p><i>Spinus notatus</i> Black-headed Siskin</p> <p><i>Spinus spinus</i> European Siskin, Spruce Siskin, Eurasian Siskin</p> <p><i>Spinus uropygialis</i> Yellow-rumped Siskin</p> <p><i>Leiothrix argentauris</i> Silver-eared Mesia</p> <p><i>Leiothrix lutea</i> Shama, White-rumped Shama</p>	189, 191(1)	3	Whole of the State (excluding any areas specified in other classes)

Class #	Description of Specimens in Class (taxonomic name, common name(s)) may include: living/growing/harvesting situation, inclusions and exclusions	Provision of the Act which are to apply	Category	Declared Area
Class 4 (cont.)	<p><i>Passer domesticus</i> House Sparrow</p> <p><i>Passer flaveolus</i> Plain-Backed Sparrow, Pegu House Sparrow</p> <p><i>Passer luteus</i> Golden Song Sparrow, Sudan Golden Sparrow</p> <p><i>Passer montanus</i> Tree Sparrow, Eurasian Tree Sparrow</p> <p><i>Euplectes afer</i> Napolean Weaver, Yellow-crowned Bishop, Golden Bishop</p> <p><i>Euplectes axillaris</i> Red-shouldered Whydah, Fan-Tailed Widowbird</p> <p><i>Euplectes franciscanus</i> Orange Bishop, Northern Red Bishop</p> <p><i>Euplectes orix</i> Grenadier Weaver, Red Bishop, Southern Red Bishop</p> <p><i>Foudia eminentissima</i> Comoro Weaver, Comoro Fody, Red-headed Fody, Comoros Fody</p> <p><i>Foudia madagascariensis</i> Madagascar Weaver, Madagascan Red Fody</p> <p><i>Ploceus bicolor</i> Forest Weaver, Dark-backed Weaver</p> <p><i>Sturnus vulgaris</i> Starling, Common Starling, European Starling</p> <p><i>Coryphospingus cucullatus</i> Red-crested Finch, red-pileated Finch</p> <p><i>Paroaria coronate</i> Red-crested Cardinal</p> <p><i>Phonipara canora</i> Cuban Finch, Cuban Grassquit, Melodius Grassquit, Melodius Finch</p> <p><i>Sicalis flaveola</i> (incl. <i>S.f. pelzelni</i>) Saffron Finch, Pelzeln's Saffron Finch</p> <p><i>Volatinia jacarina</i> Jacarini, Blue-black Grassquit, Jacarini Finch</p> <p><i>Turdus merula</i> Blackbird, Common Blackbird, Eurasian Blackbird</p> <p><i>Vidua macroura</i> Pin-tailed Whydah</p> <p><i>Ambystoma mexicanum</i> Axolotl</p>	189, 191(1)	3	Whole of the State (excluding any areas specified in other classes)
Class 5	<p><i>Vulpes vulpes</i> Fox, Red Fox, European Fox</p>	186(1)(3), 187(1), 188, 189, 192(2)	2	Whole of the State (excluding any areas specified in other classes)
Class 6	<p><i>Vulpes vulpes</i> Fox, Red Fox, European Fox</p>	186(1)(3), 187(2), 188, 189, 190, 192(1)	1	All offshore islands and any vessel adjacent to any such island

Class #	Description of Specimens in Class (taxonomic name, common name(s)) may include: living/growing/harvesting situation, inclusions and exclusions	Provision of the Act which are to apply	Category	Declared Area
Class 7	<i>Canis familiaris</i> Dog (Wild dog)—meaning any dog from the breed known as dingo or any hybrid of a dingo, or any other pure or mixed breed of dog living at large (ie. not owned, or not living in association with a human). (excluding breed known as New Guinea singing dog and any dog breed that has been hybridised with <i>Canis lupus</i> (wolf)).	186(1)(2)(3), 187(2), 188, 189, 191(1), 192(1)	2	Inside of the Dog Fence
Class 8	Hares and rabbits—the following species: <i>Lepus europaeus</i> Hare, European Hare <i>Oryctolagus cuniculus</i> Rabbit, European Rabbit	186(1)(3), 187(2), 188, 189, 190, 192(1)	1	All offshore islands (including Kangaroo Island but excluding Wardang Island) and any vessel adjacent to any such island.
Class 9	Hares and rabbits—the following species: <i>Lepus europaeus</i> Hare, European Hare <i>Oryctolagus cuniculus</i> Rabbit, European Rabbit (excluding domestic rabbits breeds meaning breeds of rabbits bred and kept in captivity (ie. held in a building or enclosure with security measures designed to ensure that the animal cannot escape, other than in circumstances that cannot reasonably be foreseen)).	186(1)(3), 187(2), 188, 189, 192(2), 194(1)	3	Whole of the State (excluding any areas specified in other classes)
Class 10				
Class 11	<i>Capra hircus</i> Goat	187(2), 189, 190, 192(3)	3	Whole of the area comprising the Flinders Ranges Development Plan
Class 12	<i>Capra hircus</i> Goat	186(1), 187(2), 189, 190, 192(3)	3	All offshore islands (excluding Wardang Island and Kangaroo Island)
Class 13	<i>Capra hircus</i> Goat	189, 192(3)	3	Whole of the State (excluding any areas specified in other classes)
Class 14	<i>Capra hircus</i> Goat (captured feral goat held in captivity for less than 3 months)—meaning all goats that are on the land without landowners consent and are not kept as per prescribed measures gazetted under Section 192(3)(a) of the <i>Landscape South Australia Act 2019</i> , prior to being captured and placed in captivity, and have been in captivity for less than 3 months.	186(1)(3), 187(1), 189, 192(3)	3	Whole of the State (excluding any areas specified in other classes)
Class 15	Deer (feral)—meaning all deer not kept in a captive state in accordance with prescribed measures gazetted under Section 192(3)(a) of the <i>Landscape South Australia Act 2019</i> . The following species and any hybrids of: <i>Axis axis</i> Chital Deer, Axis Deer, Spotted Deer <i>Cervus canadensis</i> Elk Deer (including Wapiti) <i>Cervus elaphus</i> Red Deer <i>Axis porcinus</i> Hog Deer <i>Cervus nippon</i> Sika Deer	186(1)(3), 187(1), 188, 189, 192(1)	3	Whole of the State (excluding any areas specified in other classes)

Class #	Description of Specimens in Class (taxonomic name, common name(s) may include: living/growing/harvesting situation, inclusions and exclusions	Provision of the Act which are to apply	Category	Declared Area
Class 15 (cont.)	<i>Dama dama</i> Fallow Deer (incl. Persian/Mesopotamian fallow) <i>Rusa timoriensis</i> Rusa Deer, Javan Deer, Timor Deer <i>Rusa unicolor</i> Sambar, Sambar Deer	186(1)(3), 187(1), 188, 189, 192(1)	3	Whole of the State (excluding any areas specified in other classes)
Class 16	Deer (domestic)—meaning deer kept in a captive state in accordance with prescribed measures gazetted under Section 192(3)(a) of the <i>Landscape South Australia Act 2019</i> . The following species and any hybrids of: <i>Axis axis</i> Chital Deer, Axis Deer, Spotted Deer <i>Axis porcinus</i> Hog Deer <i>Cervus canadensis</i> Elk Deer (including Wapiti) <i>Cervus elaphus</i> Red Deer <i>Cervus nippon</i> Sika Deer <i>Dama dama</i> Fallow Deer (incl. Persian/Mesopotamian fallow) <i>Rusa timoriensis</i> Rusa Deer, Javan Deer, Timor Deer <i>Rusa unicolor</i> Sambar, Sambar Deer	189, 191(1), 192(3)	3	Whole of the State (excluding any areas specified in other classes)
Class 17	Mice and rats (wild)—meaning any non-native mice or rat(s) that are wild-living, living at large and not kept in captivity (ie. not held in a building or enclosure with security measures designed to ensure that the animal cannot escape, other than in circumstances that cannot reasonably be foreseen). The following species: <i>Mus musculus</i> Mouse, House Mouse <i>Rattus norvegicus</i> Brown Rat <i>Rattus rattus</i> Black Rat	187(1), 189	3	Whole of the State
Class 18	<i>Sturnus vulgaris</i> Starling, Common Starling, European Starling	186(1), 189,	3	The whole of the State west of a longitudinal line through Ceduna
Class 19				
Class 20	<i>Mustela putorius furo</i> Ferret	186(1)(3), 187(2), 188, 189, 190, 191(1), 192(1)	3	Kangaroo Island
Class 21	Deer—the following species and any hybrids of: <i>Axis axis</i> Chital Deer, Axis Deer, Spotted Deer <i>Axis porcinus</i> Hog Deer <i>Cervus canadensis</i> Elk Deer (including Wapiti) <i>Cervus elaphus</i> Red Deer <i>Cervus nippon</i> Sika Deer	186(1)(3), 187(2), 188, 189, 190, 191(1), 192(1)	3	All offshore islands including Kangaroo Island

Class #	Description of Specimens in Class (taxonomic name, common name(s)) may include: living/growing/harvesting situation, inclusions and exclusions	Provision of the Act which are to apply	Category	Declared Area
Class 21	<i>Dama dama</i> Fallow Deer (incl. Persian/Mesopotamian fallow) <i>Rusa timoriensis</i> Rusa Deer, Javan Deer, Timor Deer <i>Rusa unicolor</i> Sambar, Sambar Deer	186(1)(3), 187(2), 188, 189, 190, 191(1), 192(1)	3	All offshore islands including Kangaroo Island
Class 22	<i>Capra hircus</i> Goat	186(1)(3), 187(2), 188, 189, 190, 191(1), 192(2)	3	Kangaroo Island
Class 23	<i>Sus scrofa</i> Pig (feral)—meaning any pig(s) that are wild-living, living at large or born living at large.	186(1)(3), 187(1), 188, 189, 190, 192(1)	3	Whole of the State
Class 24	<i>Sus scrofa</i> Pig (domestic)—meaning pig(s) bred and kept in captivity (ie. held in a building or enclosure with security measures designed to ensure that the animal cannot escape, other than in circumstances that cannot reasonably be foreseen).	189, 191(1), 192(3)	3	Whole of the State (excluding any areas specified in other classes)
Class 25	<i>Sus scrofa</i> Pig (domestic)—meaning pig(s) bred and kept in captivity (ie. held in a building or enclosure with security measures designed to ensure that the animal cannot escape, other than in circumstances that cannot reasonably be foreseen).	186(1)(3), 187(2), 189, 191(1), 192(3)	3	Kangaroo Island
Class 26	<i>Canis familiaris</i> Dog (Wild dog)—meaning any dog from the breed known as dingo or any hybrid of a dingo, or any other pure or mixed breed of dog living at large (ie. not owned, or not living in association with a human). (excluding breed known as New Guinea singing dog and any dog breed that has been hybridised with <i>Canis lupus</i> (wolf)).	192(3)	2	Within 35 kilometres of the outside of the SA Dog Fence, including the eastern shared border with New South Wales, and only on SA land

Dated: 11 September 2024

SUSAN CLOSE MP
Minister for Environment and Water

NATIONAL PARKS AND WILDLIFE ACT 1972

*Deep Creek National Park, Talisker Conservation Park and Small Parks (Ballaparudda Creek Recreation Park,
Waitpinga Conservation Park and Eric Bonython Conservation Park) of the Southern Fleurieu Peninsula
Management Plan—Draft Management Plan 2024*

I, Michael Joseph Williams, Director of National Parks and Wildlife, hereby give notice under the provisions of Section 38 of the *National Parks and Wildlife Act 1972* that the draft Deep Creek National Park, Talisker Conservation Park and small parks (Ballaparudda Creek Recreation Park, Waitpinga Conservation Park and Eric Bonython Conservation Park) of the Southern Fleurieu Peninsula Management Plan 2024 has been prepared.

Copies of the draft plan may be obtained from:

- Department for Environment and Water Customer Service Centre, Ground Floor, 81-95 Waymouth Street, Adelaide SA 5000
- Victor Harbor National Parks and Wildlife Office, 3 Eyre Terrace, Victor Harbor SA 5211

Or online at:

- <https://yoursay.sa.gov.au/>
- <https://www.parks.sa.gov.au/park-management/management-plans>

Any person may make representations in connection with the draft plan during the period up to and including 5pm, 23 December 2024.

Written comments should be forwarded to National Parks and Protected Area Program Unit, Department for Environment and Water, GPO Box 1047 Adelaide SA 5001 or e-mailed to DEWProtectedAreaManagement@sa.gov.au.

Dated: 23 September 2024

M. J. WILLIAMS
Director of National Parks and Wildlife
Delegate of the Minister for Climate, Environment and Water

PLANNING, DEVELOPMENT AND INFRASTRUCTURE ACT 2016

SECTION 80

*Alterations to the Building Rules—Ministerial Building Standards**Preamble*

1. The *Planning, Development and Infrastructure Act 2016* (the Act) defines the Building Rules as meaning (amongst other things) the *Building Code*, being the Building Code of Australia published by the Australian Building Codes Board from time to time, and *Ministerial building standards* published by the Minister under the Act.
2. Under Section 80(1) of the Act, the Minister may, after consultation with the State Planning Commission (the Commission), publish *Ministerial building standards* that:
 - (a) relate to any aspect of building work (including the regulation, control, restriction or prohibition of building work);
 - (b) relate to any aspect of the design, construction, quality, safety, health, amenity, sustainability, adaptive re-use or maintenance of buildings; or
 - (c) modify the Building Code as it applies under the Act (including pursuant to Section 79(1)(b)).
3. Under Section 80(4) of the Act, the Minister may, after consultation with the Commission, vary or revoke a *Ministerial building standard*.
4. Pursuant to Section 80 of the Act, notice of publishing, varying, or revoking a *Ministerial building standard* must be placed in the Government Gazette before they can take effect.

NOTICE

Pursuant to Section 80(1) of the Act, I, Jodie Evans, Acting Director, Building, give notice, having consulted with the Commission, that the following Ministerial building standard that modifies the Building Code (including further modifications to modifications that are made under Section 79(1)(a) of the Act) has been varied and is to commence from the date of this notice:

Ministerial Building Standard MBS 007—Modifications to the Building Code of Australia (Amendment 2) dated September 2024 as published on the PlanSA portal.

Dated: 26 September 2024

JODIE EVANS
A/Director, Building
Planning and Land Use Services
Delegate of the Minister for Planning

MINISTERIAL BUILDING STANDARD MBS 007

Modifications to the Building Code of Australia—September 2024—Amendment 2
*Published by the Minister for Planning***1. SCOPE AND APPLICATION**

- 1.1 This Standard is published as a Ministerial Building Standard that forms part of the *Building Rules* under the *Planning, Development and Infrastructure Act 2016* (PDI Act).
- 1.2 The *Building Code*, adopted as part of the *Building Rules* by the PDI Act, is modified in its application to *building work* in South Australia in accordance with the provisions of this Standard.
- 1.3 The *Building Code* (NCC 2022) commenced in the *Building Rules* on 1 May 2023, with the sections relating to livable housing and improved energy efficiency and condensation management deferred in South Australia until 1 October 2024. The modifications within this Standard apply to the *Building Code* from 26 September 2024 (unless stated otherwise) and must be read as if they are consolidated into the *Building Code*.
- 1.4 Ministerial Building Standard MBS 013 specifies energy efficiency and livable housing design deemed-to-satisfy provisions for additions and/or alterations to existing Class 1 dwellings to support compliance with the requirements of the NCC 2022 modern homes provisions from 1 May 2025.

2. MODIFICATIONS TO NCC 2022**2.1 Volume One**

In South Australia, the *Building Code* (NCC 2022 Volume One) will be taken to be modified as set out below:

- 2.1.1 Modify **SA B1P4 Buildings in flood areas** to read as follows:

This clause has deliberately been left blank.

B1P4 does not apply in South Australia.

- 2.1.2 Modify **SA B1D6 Construction of buildings in flood hazard areas** to read as follows:

This clause has deliberately been left blank.

B1D6 does not apply in South Australia.

- 2.1.3 Modify the Notes after the 'Introduction to this Part' in **Part F8 Condensation management** to read as follows:

Notes: South Australia Part F8 Condensation management

From 1 May 2023 to 30 September 2024, **Part F6** of **NCC 2019** (Amendment 1), including variations for South Australia, may apply instead of Part F8 of NCC 2022.

Part F8 of **NCC 2022** applies in South Australia from 1 October 2024.

A Class 2 building that is the subject of a *development application lodged* prior to 1 October 2024 may comply with **Part F6** of **NCC 2019** (Amendment 1), including variations for South Australia, instead of Part F8 of NCC 2022.

- 2.1.4 Modify the Notes after the ‘Introduction to this Part’ in **Part G7 Livable housing design** to read as follows:

Notes: South Australia Part G7 Livable housing design

Part G7 of NCC 2022 takes effect in South Australia on 1 October 2024.

Part G7 does not apply to a Class 2 building that is the subject of a *development application lodged* prior to 1 October 2024.

- 2.1.5 Modify the Notes after the ‘Introduction to this Part’ in **Part J1 Energy efficiency performance requirements** to read as follows:

Notes: South Australia Part J1 Energy efficiency performance requirements

From 1 May 2023 to 30 September 2024, **Section J** of NCC 2019 (Amendment 1), including variations for South Australia, may apply instead of Section J of NCC 2022.

Part J1 of NCC 2022 applies in South Australia from 1 October 2024.

A Class 2 building that is the subject of a *development application lodged* prior to 1 October 2024 may comply with **Section J** of NCC 2019 (Amendment 1), including variations for South Australia, instead of Part J1 of NCC 2022.

- 2.1.6 Modify the Notes after the ‘Introduction to this Part’ in **Part J2 Energy efficiency** to read as follows:

Notes: South Australia Part J2 Energy efficiency

From 1 May 2023 to 30 September 2024, **Section J** of NCC 2019 (Amendment 1), including variations for South Australia, may apply instead of Section J of NCC 2022.

Part J2 of NCC 2022 applies in South Australia from 1 October 2024.

A Class 2 building that is the subject of a *development application lodged* prior to 1 October 2024 may comply with **Section J** of NCC 2019 (Amendment 1), including variations for South Australia, instead of Part J2 of NCC 2022.

- 2.1.7 Modify the Notes after the ‘Introduction to this Part’ in **Part J3 Elemental provisions for a sole-occupancy unit of a Class 2 building or a Class 4 part of a building** to read as follows:

Notes: South Australia Part J3 Elemental provisions for a sole-occupancy unit of a Class 2 building or a Class 4 part of a building

From 1 May 2023 to 30 September 2024, **Section J** of NCC 2019 (Amendment 1), including variations for South Australia, may apply instead of Section J of NCC 2022.

Part J3 of NCC 2022 applies in South Australia from 1 October 2024.

A Class 2 building that is the subject of a *development application lodged* prior to 1 October 2024 may comply with **Section J** of NCC 2019 (Amendment 1), including variations for South Australia, instead of Part J3 of NCC 2022.

- 2.1.8 Modify the Notes after the ‘Introduction to this Part’ in **Part J4 Building fabric** to read as follows:

Notes: South Australia Part J4 Building fabric

From 1 May 2023 to 30 September 2024, **Section J** of NCC 2019 (Amendment 1), including variations for South Australia, may apply instead of Section J of NCC 2022.

Part J4 of NCC 2022 applies in South Australia from 1 October 2024.

A Class 2 building that is the subject of a *development application lodged* prior to 1 October 2024 may comply with **Section J** of NCC 2019 (Amendment 1), including variations for South Australia, instead of Part J4 of NCC 2022.

- 2.1.9 Modify the Notes after the ‘Introduction to this Part’ in **Part J5 Building sealing** to read as follows:

Notes: South Australia Part J5 Building sealing

From 1 May 2023 to 30 September 2024, **Section J** of NCC 2019 (Amendment 1), including variations for South Australia, may apply instead of Section J of NCC 2022.

Part J5 of NCC 2022 applies in South Australia from 1 October 2024.

A Class 2 building that is the subject of a *development application lodged* prior to 1 October 2024 may comply with **Section J** of NCC 2019 (Amendment 1), including variations for South Australia, instead of Part J5 of NCC 2022.

- 2.1.10 Modify the Notes after the ‘Introduction to this Part’ in **Part J6 Air-conditioning and ventilation** to read as follows:

Notes: South Australia Part J6 Air-conditioning and ventilation

From 1 May 2023 to 30 September 2024, **Section J** of NCC 2019 (Amendment 1), including variations for South Australia, may apply instead of Section J of NCC 2022.

Part J6 of NCC 2022 applies in South Australia from 1 October 2024.

A Class 2 building that is the subject of a *development application lodged* prior to 1 October 2024 may comply with **Section J** of NCC 2019 (Amendment 1), including variations for South Australia, instead of Part J6 of NCC 2022.

- 2.1.11 Modify the Notes after the ‘Introduction to this Part’ in **Part J7 Artificial lighting** to read as follows:

Notes: South Australia Part J7 Artificial lighting

From 1 May 2023 to 30 September 2024, **Section J** of **NCC 2019** (Amendment 1), including variations for South Australia, may apply instead of Section J of NCC 2022.

Part J7 of **NCC 2022** applies in South Australia from 1 October 2024.

A Class 2 building that is the subject of a *development application lodged* prior to 1 October 2024 may comply with **Section J** of **NCC 2019** (Amendment 1), including variations for South Australia, instead of Part J7 of NCC 2022.

- 2.1.12 Modify the Notes after the ‘Introduction to this Part’ in **Part J8 Heated water supply and swimming pool and spa pool plant** to read as follows:

Notes: South Australia Part J8 Heated water supply and swimming pool and spa pool plant

From 1 May 2023 to 30 September 2024, **Section J** of **NCC 2019** (Amendment 1), including variations for South Australia, may apply instead of Section J of NCC 2022.

Part J8 of **NCC 2022** applies in South Australia from 1 October 2024.

A Class 2 building that is the subject of a *development application lodged* prior to 1 October 2024 may comply with **Section J** of **NCC 2019** (Amendment 1), including variations for South Australia, instead of Part J8 of NCC 2022.

- 2.1.13 Modify the Notes after the ‘Introduction to this Part’ in **Part J9 Energy monitoring and on-site distributed energy resources** to read as follows:

Notes: South Australia Part J9 Energy monitoring and on-site distributed energy resources

Part J9 of **NCC 2022** applies in South Australia from 1 October 2023.

2.2 Volume Two

In South Australia, the *Building Code* (NCC 2022 Volume Two) will be taken to be modified as set out below:

- 2.2.1 Modify **SA H1P2 Buildings in flood areas** to read as follows:

This clause has deliberately been left blank.

H1P2 does not apply in South Australia.

- 2.2.2 Modify **H1D10 Flood hazard areas** to read as follows:

This clause has deliberately been left blank.

H1D10 does not apply in South Australia.

- 2.2.3 Modify the Notes under **H4D9 Condensation management** to read as follows:

Notes: South Australia H4D9 Condensation management

From 1 May 2023 to 30 September 2024, **P2.4.7**, **V2.4.7** and **Part 3.8.7** of **NCC 2019** (Amendment 1), including variations for South Australia, may apply instead of H4P7, H4V5 and H4D9 of NCC 2022.

H4P7, **H4V5** and **H4D9** of **NCC 2022** apply in South Australia from 1 October 2024.

Concessions:

- (1) A Class 1 building that is the subject of a *development application lodged* prior to 1 October 2024 may comply with **P2.4.7**, **V2.4.7** and **Part 3.8.7** of **NCC 2019** (Amendment 1).
- (2) An *alteration* and/or *addition* to an existing Class 1 building the subject of a *development application lodged* prior to 1 May 2025 may comply with **P2.4.7**, **V2.4.7** and **Part 3.8.7** of **NCC 2019** (Amendment 1), including variations for South Australia.

- 2.2.4 Modify the Notes after the ‘Introduction to this Part’ in **Part H6 Energy efficiency** to read as follows:

Notes: South Australia Part H6 Energy efficiency

From 1 May 2023 to 30 September 2024, **Part 2.6** and **Part 3.12** of **NCC 2019** (Amendment 1), including variations for South Australia, may apply instead of Part H6 of NCC 2022.

Part H6 of **NCC 2022** applies in South Australia from 1 October 2024.

Concessions:

- (1) A Class 1 building that is the subject of a *development application lodged* prior to 1 October 2024 may comply with **P2.6.1**, **P2.6.2**, **A2.2(3)**, **A2.4(3)** (as applicable) and **Part 3.12** of **NCC 2019** (Amendment 1).
- (2) An *alteration* and/or *addition* to an existing Class 1 building the subject of a *development application lodged* prior to 1 May 2025 may comply with **P2.6.1**, **P2.6.2**, **A2.2(3)**, **A2.4(3)** (as applicable) and **Part 3.12** of **NCC 2019** (Amendment 1).
- (3) A Class 1 building that is the subject of an application for *building consent* lodged prior to 1 January 2027, on a *small* or *irregular allotment* for which an application for land division was lodged prior to 1 January 2024, may comply with:

- (a) **P2.6.1, P2.6.2, A2.2(3), A2.4(3)** (as applicable), **Part 3.12.0(a)** of NCC 2019 (Amendment 1) and **H6P2—Energy usage** of NCC 2022; or
- (b) achieve an energy rating, including the separate heating and cooling load limits, using *house energy rating software*, of greater than or equal to 6 stars and comply with **H6P2—Energy usage** of NCC 2022.
- (4) A Class 1 building to be constructed on an existing *small* or *irregular allotment* as of 1 October 2024 may comply with:
- (a) **P2.6.1, A2.2(3), A2.4(3)** (as applicable), **Part 3.12.0(a)** of NCC 2019 (Amendment 1) and **H6P2—Energy usage** of NCC 2022; or
- (b) achieve an energy rating, including separate heating and cooling load limits, using *house energy rating software*, of greater than or equal to 6 stars and comply with **H6P2—Energy usage** of NCC 2022.
- (5) A Class 1 building to be used as *workers' accommodation* or *tourist accommodation* may comply with **P2.6.1, P2.6.2, A2.2(3), A2.4(3)** (as applicable) and **Part 3.12** of NCC 2019 (Amendment 1).
- (6) A Class 1 building that is the subject of an application for *building consent* lodged prior to 1 May 2026 within the Master Planned Neighbourhood Zone in the Mount Barker District Council may comply with:
- (a) **P2.6.1, A2.2(3), A2.4(3)** (as applicable), **Part 3.12.0(a)** of NCC 2019 (Amendment 1) and **H6P2—Energy usage** of NCC 2022; or
- (b) Achieve an energy rating, including the separate heating and cooling load limits, using *house energy rating software*, of greater than or equal to 6 stars and comply with **H6P2—Energy usage** of NCC 2022.
- (7) A Class 1 building that is *manufactured off site* and with a *floor area* equal to or less than 60sqm may comply with the **P2.6.1, 3.12.0.1(a)(i), (ii) and (iii)** of NCC 2019 (Amendment 1) and **H6P2—Energy usage** of NCC 2022.
Note: SA3.12.0.1(a)(iv) and (v), SA3.12.0.1(b) and (c) and SA Table 3.12.0.1 cannot be used.
- (8) A Class 1 building that is *manufactured off site* and located in *Climate Zone 4*, a local government area listed in **Table A**, or an area not located within a local government area, may comply with the **3.12.0.1(a)(i), (ii) and (iii)** of NCC 2019 (Amendment 1) and **H6P2—Energy usage** of NCC 2022.
Note: SA3.12.0.1(a)(iv) and (v), SA3.12.0.1(b) and (c) and SA Table 3.12.0.1 cannot be used.

Table A

Ceduna Council	Kangaroo Island Council	Peterborough Council
Cleve Council	Karoonda East Murray Council	Southern Mallee Council
Coorong District Council	Kimba Council	Streaky Bay Council
Elliston Council	Lower Eyre Peninsula Council	Tatiara Council
Flinders Ranges Council	Mid Murray Council	Tumby Bay Council
Franklin Harbour Council	Mount Remarkable Council	Wudinna District Council
Goyder Council	Orroroo Carrieton Council	

- 2.2.5 Modify the Notes after the 'Introduction to this Part' in **Part H8 Livable housing design** to insert the following:

Notes: South Australia Part H8 Livable housing design

Part H8 of NCC 2022 takes effect in South Australia on 1 October 2024.

Concessions:

- (1) Subject to (2), **Part H8** does not apply to a Class 1a building if:
- (a) The Class 1a building was the subject of a *development application lodged* before 1 October 2024, or
- (b) The Class 1a building was the subject of an application for *building consent* lodged prior to 1 January 2027 on a *small* or *irregular allotment* for which an application for land division was lodged prior to 1 January 2024, or
- (c) The *allotment* on which the Class 1a building is to be constructed was a *small* or *irregular allotment* existing as of 1 October 2024, or
- (d) The Class 1a building is *manufactured off site* and the *floor area* is equal to or less than 60sqm, or
- (e) The Class 1a building is used as *workers' accommodation* or *tourist accommodation*;
- (f) The building work comprises an *alteration* and/or *addition* to a Class 1a building for which a *development application* is lodged prior to 1 May 2025.
- (2) Class 1a buildings subject to (1)(b), (c), (d) and (e) must still comply with *Part 6- Reinforcement of bathroom and sanitary compartment walls* of the *Livable Housing Design Standard*.

2.2.6 Modify Clause **H8D2** in **Part H8 Livable housing design** to insert **(5)**, **(6)** and **(7)** as follows:

(5) **Clause 2.2 Threshold** of the *ABCB Standard for Livable Housing Design* is varied in South Australia as follows:

The threshold of an entrance door that is subject to **Clause 2.1** must—

- (a) be level; or
- (b) have a sill height not more than 5 mm if the lip is rounded or bevelled; or
- (c) have a ramped threshold that—
 - (i) does not extend internally beyond the depth of the door jamb; and
 - (ii) has a gradient not steeper than 1:8; and
 - (iii) is at least as wide as the minimum clear opening width of the entrance door; and
 - (iv) does not intrude into the minimum dimensions of a landing area that is required by **Clause 2.3**; or
- (d) where the requirements of **(a)**, **(b)** or **(c)** cannot meet the weatherproofing requirements of the NCC, for external entrance doors containing a raised door or sill—
 - (i) have no lip or upstand greater than 15 mm within the sill profile; and
 - (ii) have no more than 5 mm height difference between the edge of the top surface of the sill and the adjoining finished surface.

(6) **Clause 4.1** of the *ABCB Standard for Livable Housing Design* is varied in South Australia as follows:

There must be at least one compliant *sanitary compartment* located on either:

- (a) the ground or entry level; or
- (b) the lowest level containing a *habitable* room within a Class 1a building.

(7) **Clause 5.2** of the *ABCB Standard for Livable Housing Design* is varied in South Australia as follows:

- (a) At least one shower must have a hobless and step-free entry.
- (b) An *enclosed shower area* that is hobless and step-free must have:
 - (i) a water bar with a maximum height of 5 mm installed above and sealed to the waterstop at the shower area entry; or
 - (ii) a linear drain at the shower area entry.
- (c) An *unenclosed shower area* that is hobless and step-free must comply with AS 3740 or Part 10.2 of the **ABCB Housing Provisions**.

Note:

Enclosed shower areas and *unenclosed shower areas* that are hobless and step-free must be waterproofed in accordance with AS 3740 or **Part 10.2** of the **ABCB Housing Provisions**.

Figures of hobless and step-free showers that incorporate a shower screen door have been provided in Appendix A and are for informative purposes only.

2.2.7 Modify **S42C4 (1) Additional Deemed-to-Satisfy Provisions when using house energy rating software** as follows:

(1) To comply with **H6P1**, in addition to **S42C2**, a building must comply with **Section 13** of the **ABCB Housing Provisions** clauses—

- (a) **13.2.2**, for building *fabric* thermal insulation; and
- (b) **13.2.3(7)** and **13.2.5(5)**, for thermal breaks; and
- (c) **13.2.3(5)**, for compensating for a loss of ceiling insulation, other than where the *house energy rating software* has compensated for a loss of ceiling insulation; and
- (d) **13.2.6(4)**, **13.2.6(5)(a)(i)** and **13.2.6(6)** for slab edge insulation; and
- (e) **Part 13.4**, for building sealing.

2.3 Housing Provisions

In South Australia, the *Building Code* (NCC 2022 Housing Provisions) will be taken to be modified as set out below:

2.3.1 Modify Clause **SA 9.2.8(a) Open carports** to read as follows:

A Class 10a carport or verandah is exempt from complying with **9.2.4(1)** if—

- (a) it has—
 - (i) two or more sides open and not less than one third of its perimeter open and, for the purpose of this clause, a side is considered to be open if the roof covering adjacent to that side is not less than 500mm from another building or allotment boundary; or
 - (ii) any part of the *external wall* of the Class 1 building located less than 2m from the allotment boundary or less than 4m from another Class 1 building on the same allotment is *fire-resisting* to the underside of a *non-combustible* roof covering or to the underside of a *non-combustible* ceiling lining (see **SA Figure 9.2.8a**, **SA Figure 9.2.8b** and **SA Figure 9.2.8c**); and

2.3.2 Modify Clause **SA 10.2.1 Wet areas** to read as follows:

Building elements in *wet areas* within a building must—

- (a) be *waterproof* or *water resistant* in accordance with **10.2.2** to **10.2.6**, except that—
 - (i) in any room containing a washing machine, the wall area from finished floor level to a minimum of 75mm above and 75mm each side of the washing machine tap outlets must be *water resistant*; and
 - (ii) where a *vessel* is inset into a bench top in a kitchen, bar area, kitchenette or domestic food and beverage preparation area—
 - (A) wall junctions and joints within 150mm above the *vessel* must be *water resistant* for the extent of the *vessel*; and
 - (B) the perimeter edges of the *vessel* must be *water resistant* for the extent of the *vessel* (see **SA Figures 10.2.1a, 10.2.1b** and **10.2.1c**); and
 - (C) penetrations in horizontal surfaces for tap and spout outlets in kitchens, bar areas, kitchenettes or domestic food and beverage preparation areas, must be *waterproof*; and
- (b) have the wet area construction practices in accordance with
 - (i) **Clauses 10.2.7 to 10.2.32**, or
 - (ii) **AS 3740**, and
- (c) have *floor wastes* provided in accordance with **SA 10.2.33**; and
- (d) where *floor wastes* are provided for drainage of floors in bathrooms and laundries, the floors, floor/wall junction and penetration must be *waterproof*.

2.3.3 Modify Clause **SA 10.2.33 Provision of floor wastes** to read as follows:

- (1) The floor of a *wet area* containing a *vessel* must be graded to a *floor waste* to permit drainage of water.
- (2) A floor need not be graded to a *floor waste* as required by (1) if—
 - (a) all *vessels* are provided with in-built overflow protection or have a permanent open trapped connection to the plumbing and drainage system (such as a WC pan); or
 - (b) the *floor waste* is provided solely for the connection of plumbing fixtures and all *vessels* in the *wet area* are provided with in-built overflow protection or have permanent open trapped connection to the plumbing and drainage system (such as a WC pan).
- (3) A floor of a *wet area* that is graded without ponding to a *floor waste* within the shower area will satisfy (1).
- (4) The fall of the floor surface graded to a *floor waste* in accordance with (1) or (3) must be in accordance with **10.2.12**.

3. INTERPRETATION

Addition means an extension or increase in floor area, number of storeys, or height of an existing dwelling.

Allotment has the same meaning as defined in the PDI Act except for:

- a development lot and common property created by division under the *Community Titles Act 1996*
- a lot, development lot and common property created by strata division under the *Community Titles Act 1996*
- a unit and common property created by division under the *Strata Titles Act 1988*.

Alteration means any change to an existing dwelling involving building work within the curtilage of the existing walls floor and roof or the relocation of a building on land that is required by the *Regulations* to comply with the *Building Rules*. An alteration can include:

- rearrangement of any space by constructing walls or partitions or by changing ceiling height
- addition or elimination of any door or window in a wall providing lateral load resistance
- change in roofing material
- work or actions that reduce the load-bearing capacity of a primary building element
- installation of additional equipment or fixtures, work or actions that impose additional loads on a primary building element.
- relocation of an existing dwelling that is re-erected, moved from one allotment to another or relocated on the same allotment.

Building Code has the same meaning as defined in the PDI Act.

Building consent has the same meaning as defined in the PDI Act.

Building work has the same meaning as defined in the PDI Act.

Climate Zone has the same meaning as defined in the *Building Code*.

Development application means an application for *building consent* or *planning consent*.

Enclosed shower area has the same meaning as defined in the *Building Code*.

External wall has the same meaning as defined in the *Building Code*.

Fabric has the same meaning as defined in the *Building Code*.

Fire-resisting has the same meaning as defined in the *Building Code*.

Floor area has the same meaning as defined in the *Building Code*.

Floor waste has the same meaning as defined in the *Building Code*.

Habitable room has the same meaning as defined in the *Building Code*.

House energy rating software has the same meaning as defined in the *Building Code*.

Irregular allotment means an *allotment* with an area less than 300sqm and which is unable to contain a minimum 9m x 15m rectangle beyond the *primary street setback*.

Lodged means an application has been lodged electronically via the SA planning portal, lodged with the relevant authority at the principal office of the relevant authority, or lodged with an accredited professional in such manner as the accredited professional may require as per Regulations 29(1) and 29(2) of the *Planning, Development and Infrastructure (General) Regulations 2017*.

Manufactured off site means a transportable building or a tiny house without wheels

Non-combustible has the same meaning as defined in the *Building Code*.

Planning and Design Code has the same meaning as defined in the PDI Act.

Planning consent has the same meaning as defined in the PDI Act.

Primary street frontage has the same meaning as the *Planning and Design Code*.

Primary street setback has the same meaning as the *Planning and Design Code*.

Sanitary compartment has the same meaning as defined in the *Building Code*.

Small allotment means an *allotment* with the *primary street frontage* less than or equal to 10m.

Tourist accommodation has the same meaning as Part 7—Land Use Definitions of the *Planning and Design Code*.

Unenclosed shower area has the same meaning as defined in the *Building Code*.

Vessel has the same meaning as defined in the *Building Code*.

Waterproof has the same meaning as defined in the *Building Code*.

Water resistant has the same meaning as defined in the *Building Code*.

Wet area has the same meaning as defined in the *Building Code*.

Workers' accommodation has the same meaning as Part 7—Land Use Definitions of the *Planning and Design Code*.

4. EXPLANATORY INFORMATION (INFORMATIVE ONLY)

The majority of the modifications within this Standard relate to the transitional concessions provided for the implementation of the Building Code (NCC 2022) livable housing design and upgraded energy efficiency and condensation provisions in South Australia.

Additional modifications have been made to correct issues associated with the South Australian variations for flood prone areas, wet areas and the fire safety concession for carports/verandahs.

Notes provide additional mandatory instructions pursuant to Clause A1G4(3)(g) of the Building Code (NCC 2022). The amended Notes contained in this Standard may be relied upon for determining the applicable provisions in South Australia.

Copies of NCC 2022 can be downloaded or is available online from the Australian Building Codes Board's website at ncc.abcb.gov.au.

APPENDIX A (INFORMATIVE ONLY)

Figures A1, A2 and A3 illustrate hobless and step-free showers that incorporate a water bar and a shower screen door with a proprietary door seal.

Figures A4, A5 and A6 illustrate hobless and step-free showers that incorporate a linear grated drain and a shower screen door without a proprietary door seal.

Figures A1 to A6 are for informative purposes only.

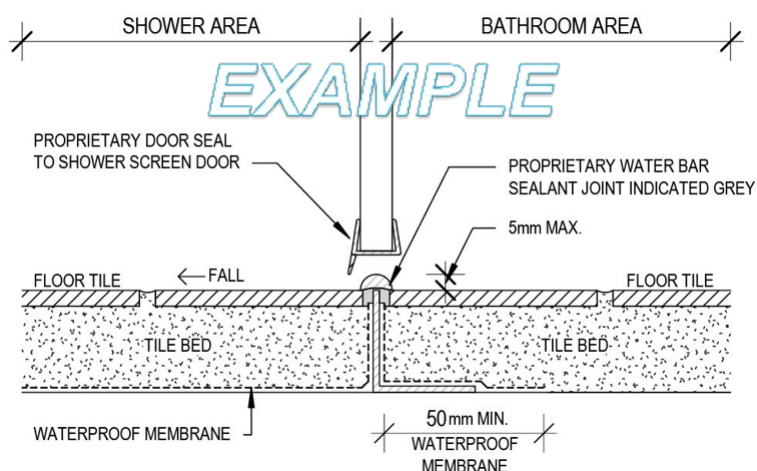


Figure A1

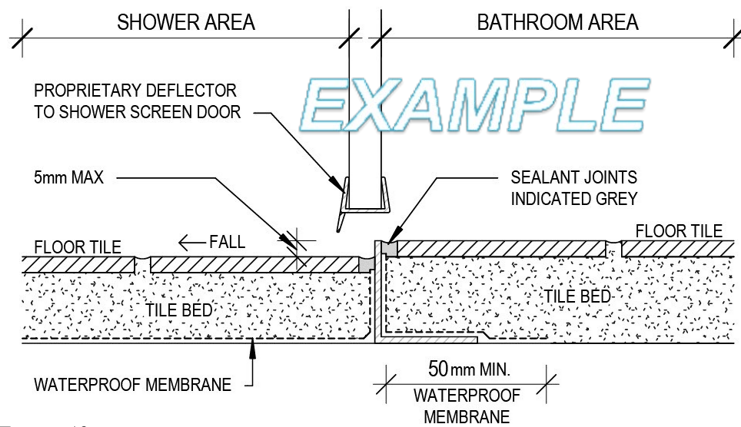


Figure A2

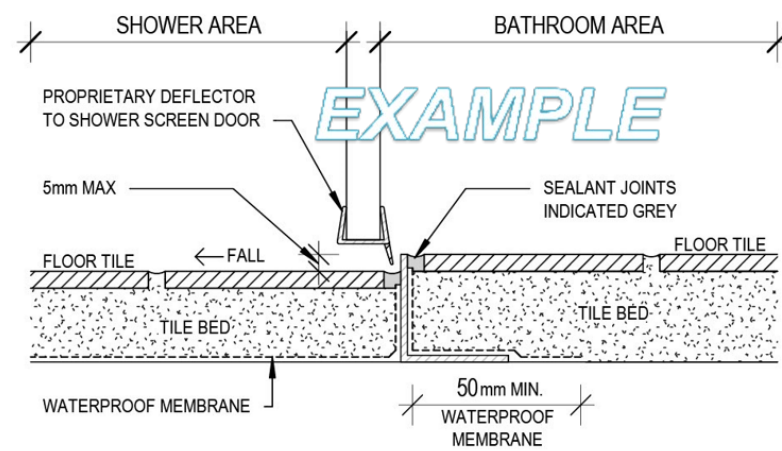


Figure A3

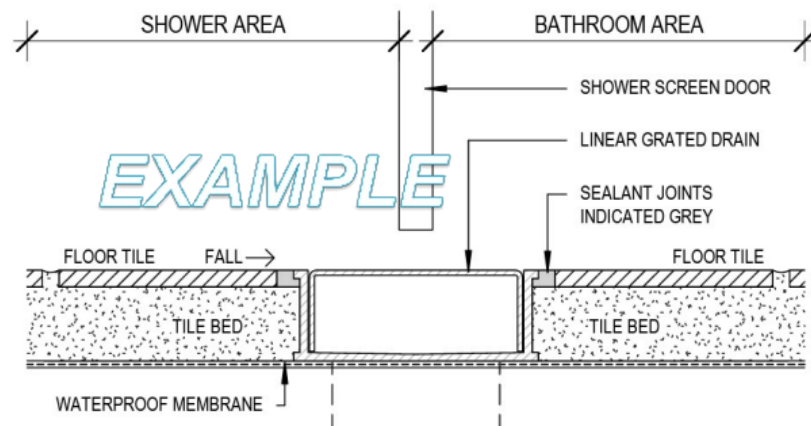


Figure A4

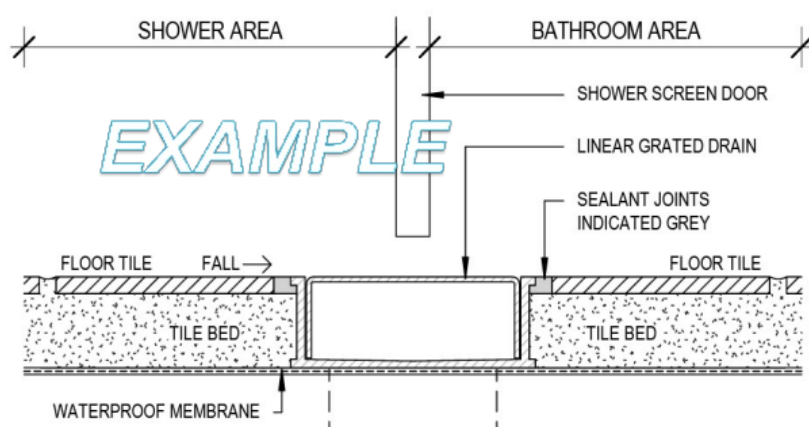


Figure A5

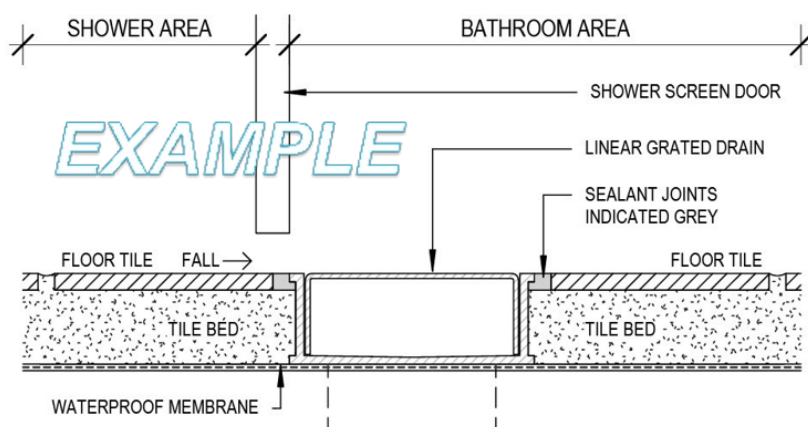


Figure A6

Source: *Queensland Development Code Mandatory Part 4.5—Livable dwellings and grading to floor wastes*

Reproduced with permission: *Queensland Government—Department of Housing, Local Government, Planning and Public Works.*

PLANNING, DEVELOPMENT AND INFRASTRUCTURE ACT 2016

SECTION 76

Amendment to the Planning and Design Code

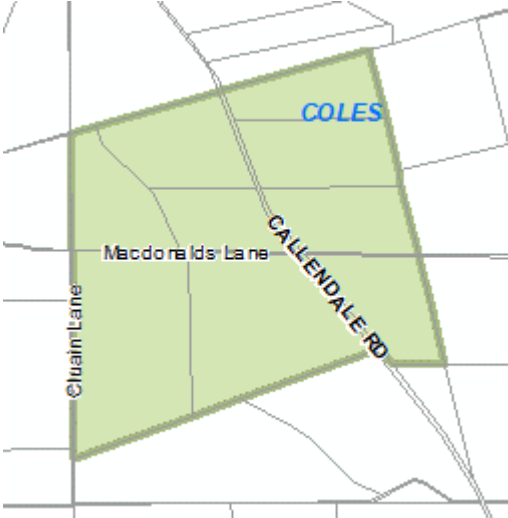
Preamble

It is necessary to amend the Planning and Design Code (the Code) in operation at 12 September 2024 (Version 2024.17) in order to make changes of form relating to the Code's spatial layers and their relationship with land parcels. NOTE: There are no changes to the application of zone, subzone or overlay boundaries and their relationship with affected parcels or the intent of policy application as a result of this amendment.

1. Pursuant to Section 76 of the *Planning, Development and Infrastructure Act 2016* (the Act), I hereby amend the Code in order to make changes of form (without altering the effect of underlying policy), correct errors and make operational amendments as follows:
 - (a) Undertake minor alterations to the geometry of the spatial layers and data in the Code to maintain the current relationship between the parcel boundaries and Code data as a result of the following:
 - (i) New plans of division deposited in the Land Titles Office between 4 September 2024 and 17 September 2024 affecting the following spatial and data layers in the Code:
 - A. Zones and subzones
 - B. Technical and Numeric Variations
 - Building Heights (Levels)
 - Building Heights (Metres)
 - Concept Plan
 - Interface Height
 - Minimum Dwelling Allotment Size
 - Minimum Frontage

- Minimum Site Area
 - Minimum Primary Street Setback
 - Minimum Side Boundary Setback
 - Future Local Road Widening Setback
 - Site Coverage
- C. Overlays
- Affordable Housing
 - Airport Building Heights (Regulated)
 - Coastal Areas
 - Future Road Widening
 - Hazards (Bushfire—High Risk)
 - Hazards (Bushfire—Medium Risk)
 - Hazards (Bushfire—General Risk)
 - Hazards (Bushfire—Urban Interface)
 - Hazards (Bushfire—Regional)
 - Hazards (Bushfire—Outback)
 - Heritage Adjacency
 - Historic Area
 - Local Heritage Place
 - Noise and Air Emissions
 - River Murray Flood Plain Protection Area
 - State Heritage Place
 - Stormwater Management
 - Urban Tree Canopy

(ii) Improved spatial data for existing land parcels in the following locations (as described in Column A) that affect data layers in the Code (as shown in Column B):

Location (Column A)	Layers (Column B)
<p>Coles</p> 	<p>Zones and subzones</p> <p>Technical and Numeric Variations</p> <ul style="list-style-type: none"> - Minimum Dwelling Allotment Size - Minimum Site Area <p>Overlays</p> <ul style="list-style-type: none"> - Hazards (Bushfire—General)

(b) In Part 13 of the Code—Table of Amendments, update the publication date, Code version number, amendment type and summary of amendments within the ‘Table of Planning and Design Code Amendments’ to reflect the amendments to the Code as described in this Notice.

2. Pursuant to Section 76(5)(a) of the Act, I further specify that the amendments to the Code as described in this Notice will take effect upon the date those amendments are published on the SA planning portal.

Dated: 26 September 2024

GREG VAN GAANS
 Director, Land and Built Environment
 Department for Housing and Urban Development
 Delegate of the Minister for Planning

POLICE ACT 1998

Authorisation to Conduct Oral Fluid Screening

I, Grant Stevens, Commissioner of Police, do hereby notify that on and from 10 September 2024, the following persons were authorised by the Commissioner of Police to conduct oral fluid screening as defined in and for the purposes of the:

- *Police Act 1998*; and
- *Police Regulations 2014*.

PD Number	Officer Name
87414	NEAGLE, Philip
73016	BURNS, Rebecca

Dated: 20 September 2024

GRANT STEVENS
Commissioner of Police

Reference: 2024/1962

POLICE ACT 1998

Authorisation to Conduct Urine Screening

I, Grant Stevens, Commissioner of Police, do hereby notify that on and from 10 September 2024, the following persons were authorised by the Commissioner of Police to conduct urine screening as defined in and for the purposes of the:

- *Police Act 1998*; and
- *Police Regulations 2014*.

PD Number	Officer Name
87414	NEAGLE, Philip
73016	BURNS, Rebecca

Dated: 20 September 2024

GRANT STEVENS
Commissioner of Police

Reference: 2024/1962

POLICE ACT 1998

Authorisation to Conduct Urine Screening

I, Grant Stevens, Commissioner of Police, do hereby notify that on and from 16 September 2024, the following persons were authorised by the Commissioner of Police to conduct urine screening as defined in and for the purposes of the:

- *Police Act 1998*; and
- *Police Regulations 2014*.

PD Number	Officer Name
75088	WATKINS, Kate

Dated: 20 September 2024

GRANT STEVENS
Commissioner of Police

Reference: 2021/3377

LOCAL GOVERNMENT INSTRUMENTS

CITY OF ADELAIDE

LOCAL GOVERNMENT ACT 1999

Strategic Management Plans— Draft 2024/2025-2033/34 Long Term Financial Plan for Public Consultation

The City of Adelaide is consulting on its Draft 2024/2025-2033/34 Long Term Financial Plan.

Pursuant to the provisions of Section 122(1A) of the *Local Government Act 1999*, the City of Adelaide is required to conduct public consultation on its Draft 2024/2025-2033/34 Long Term Financial Plan before it can be formally adopted.

The City of Adelaide gives notice of its proposal to provide a draft of its 2024/2025-2033/34 Long Term Financial Plan for the purposes of public consultation.

A copy of the Draft 2024/2025-2033/34 Long Term Financial Plan is available for inspection at the council's principal office (25 Pirie Street, Adelaide SA 5000) and at its libraries and community centres.

For further information in relation to the consultation process or to provide feedback you can visit ouradelaide.sa.gov.au at any time, or Council's principal office, libraries and community centres during their hours of operation.

Consultation is open from Monday, 30 September 2024.

All submissions on the Draft 2024/2025-2033/34 Long Term Financial Plan must be received by 11:59pm, Sunday, 20 October 2024.

Dated: 26 September 2024

MICHAEL SEDGMAN
Chief Executive Officer

CITY OF PROSPECT

Assignment of Names for Public Places

Notice is hereby given that the Council of City of Prospect at its meeting held on 27 August 2024 resolved pursuant to Section 219(1) of the *Local Government Act 1999* that the name of public places located in the suburb of Prospect be assigned the names as detailed below:

- Reserve 401 be assigned the name Parkana Reserve;
- Reserve 402 be assigned the name Payinithi Reserve;
- Reserve 403 be assigned the name Wardlu Reserve.

A plan that delineates the new reserves that are the subject to the assignment place names, together with a copy of the Council's resolution 2024/113 are both available for inspection at the Council's principal office, 128 Prospect Road, Prospect, during their normal business hours and on the Council's website www.prospect.sa.gov.au/naming-of-public-roads.

Dated: 26 September 2024

CHRIS WHITE
Chief Executive Officer

CITY OF PROSPECT

By-Law Application

Notice is hereby given that at the Council Meeting held on 23 July 2024, City of Prospect resolved to declare:

In accordance with Section 263(3)(e) of the *Local Government Act 1999*, and effective 1 August 2024, declares that:

- (a) Paragraph 4.22 of Council's Local Government Land By-law No 3 of 2022 (Golf) shall apply to all grassed areas of Broadview Oval, Prospect Oval/Payinithi yarta and Charles Cane Reserve/Parndo Yerta.
- (b) Paragraph 4.34 of Council's Local Government Land By-law No 3 of 2022 (Swimming) shall apply to Prospect Estate Reserve.
- (c) Paragraph 4.36 of Council's Local Government Land By-law No 3 of 2022 (Weddings) shall apply to St Helen's Park, Memorial Gardens, Prospect Estate Reserve, Prospect Gardens/Narnu Wirra.
- (d) Paragraph 5.2.1 of Council's Dogs By-law No 5 of 2022 (Dog on Leash Areas) shall apply to all Local Government Land and Roads in City of Prospect except Nailsworth Village and/or except where a declaration under Paragraph 6.2.2 applies, in which case the declaration under Paragraph 6.2.2 shall prevail.
- (e) Paragraph 6.2.2 of Council's Dogs By-law No 5 of 2022 (Dog Off Leash Areas) shall apply to any designated dog parks in accordance with local signage, together with the following parks or portions of parks between the hours of 5am-8am and 5pm-9pm on any given day:
 - (i) Broadview Oval/Yarnta Tutu yarta (all areas of the park except the designated dog park and the children's playground area), except where this declaration would be contrary to Paragraph 5.2.2 in which case Paragraph 5.2.2 prevails;
 - (ii) Charles Cane Reserve/Parndo Yerta (all areas of the park except the children's playground area), except where this declaration would be contrary to Paragraph 5.2.2 in which case Paragraph 5.2.2 prevails;
 - (iii) Prospect Oval/Payinithi yarta, except where this declaration would be contrary to Paragraph 5.2.2 in which case Paragraph 5.2.2 prevails;
 - (iv) Irish Harp Reserve (western grassed area, in accordance with local signage);

- (v) Main North Road Pocket Park (except the children's playground);
- (vi) Memorial Gardens (grassed areas of the park except the children's playground area) in accordance with local signage;
- (vii) Percy Street Reserve (grassed areas of the park except the children's playground);
- (viii) Prospect Estate Reserve (all areas of the park except the children's playground);
- (ix) Prospect Gardens/Narnu Wirra (western grassed area, in accordance with local signage);
- (x) RL Pash Reserve (grassed areas of the park except any children's playground); and
- (xi) St Helens Park (except the children's playground).

Dated: 26 September 2024

CHRIS WHITE
Chief Executive Officer

KANGAROO ISLAND COUNCIL

LOCAL GOVERNMENT ACT 1999

Adoption of Amended Community Land Management Plan

Notice is hereby given pursuant to Section 198(4) of the *Local Government Act 1999*, that the Kangaroo Island Council at its ordinary council meetings held on the dates as identified in the tables below, resolved to adopt the corresponding proposals for amendment of its community land management plan entitled Council Lands Management Plan:

TABLE 1: SUBSTITUTION OF COMMUNITY LAND DATA SHEETS

Meeting Date	Name of Substituted Community Land Data Sheet	Old Page No.	New Page No.
9 July 2024	Hamilton Drive Emu Bay Recreation Reserve Management Plan	78	78, 78A
9 July 2024	Reeves Point Historic Reserves (including Flagstaff Lookout) Management Plan	154	154, 154A, 154B, 154C, 154D, 154E

TABLE 2: AMENDMENT OF COMMUNITY LAND DATA SHEETS

Meeting Date	Land Title Reference/Address of Amended Community Land Data Sheet	Amended Page No.
9 July 2024	CR 5550/690 Esplanade Kingscote	155, 156

TABLE 3: DELETION OF COMMUNITY LAND DATA SHEETS

Meeting Date	Land Title Reference/Address of Deleted Community Land Data Sheet	Deleted Page No.
9 July 2024	CR 5756/681 Esplanade Kingscote	54
9 July 2024	CR 5796/284 Lot 802 Seaview Road Kingscote	123
9 July 2024	CR 5350/941 Lots 94 and 95 Seaview Road Kingscote	124, 125
9 July 2024	CR 5756/689 Seaview Road Kingscote	138

A copy of the *Council Lands Management Plan* incorporating all the above amendments may now be viewed by visiting Council's website www.kangarooisland.sa.gov.au.

Dated: 24 September 2024

D. BUCKINGHAM
Chief Executive Officer

REMARK PARINGA COUNCIL

ROADS (OPENING AND CLOSING) ACT 1991

Road Closing—Government Road, Renmark West

In accordance with Section 10 of the *Roads (Opening and Closing) Act 1991*, notice is hereby given that The Renmark Paringa Council proposes to make a Road Process Order to close and sell to the adjoining land owner a portion of Government Road adjoining allotment 104 in D70713 shown marked 'A' on Preliminary Plan 24/0037.

The Preliminary Plan is available for public inspection at the offices of the Renmark Paringa Council, 61 Eighteenth Street, Renmark and the Adelaide Office of the Surveyor-General located at Level 10, 83 Pirie Street, Adelaide, during normal office hours. The Preliminary Plan can also be viewed at www.sa.gov.au/roadsactproposals.

Any submission must set out the full name and address of the person making the submission and must be fully supported by reasons. The application for easement or objection must be made in writing to the Renmark Paringa Council, PO Box 730, Renmark SA 5341 within 28 days of this notice and a copy must be forwarded to the Surveyor-General at GPO Box 1815, Adelaide 5001. Where a submission is made, the applicant must be prepared to support their submission in person upon council giving notification of a meeting at which the matter will be considered.

Dated: 26 September 2024

TONY SIVIOUR
Chief Executive Officer

DISTRICT COUNCIL OF STREAKY BAY
LIQUOR LICENSING ACT 1997, SECTION 131(1A)
Liquor Licensing (Dry Areas) Notice 2024

1. Short title

This notice may be cited as the *Liquor Licensing (Dry Areas) Notice 2024*.

2. Commencement

This notice comes into operation on 19 October 2024.

3. Interpretation

(1) In this notice—

principal notice means the *Liquor Licensing (Dry Areas) Notice 2015* published in the Gazette on 5.1.15, as in force from time to time.

(2) Clause 3 of the principal notice applies to this notice as if it were the principal notice.

4. Consumption etc of liquor prohibited in dry areas

(1) Pursuant to Section 131 of the Act, the consumption and possession of liquor in the area described in the Schedule is prohibited in accordance with the provisions of the Schedule.

(2) The prohibition has effect during the periods specified in the Schedule.

(3) The prohibition does not extend to private land in the area described in the Schedule.

(4) Unless the contrary intention appears, the prohibition of the possession of liquor in the area does not extend to:

(a) a person who is genuinely passing through the area if:

(i) the liquor is in the original container in which it was purchased from licensed premises; and

(ii) the container has not been opened; or

(b) a person who has possession of the liquor in the course of carrying on a business or in the course of his or her employment by another person in the course of carrying on a business; or

(c) a person who is permanently or temporarily residing at premises within the area or on the boundary of the area and who enters the area solely for the purpose of passing through it to enter those premises or who enters the area from those premises for the purpose of leaving the area.

(5) Schedule 1 and Schedule 2 are in substitution for Schedule—Streaky Bay Area 1 and Area 2 in the principal notice.

SCHEDULE 1

Streaky Bay Area 1

1. Extent of prohibition

The consumption of liquor is prohibited and the possession of liquor is prohibited.

2. Period of prohibition

From 2.00pm on Saturday, 19 October 2024 to 12.00pm (Noon) on Sunday, 20 October 2024.

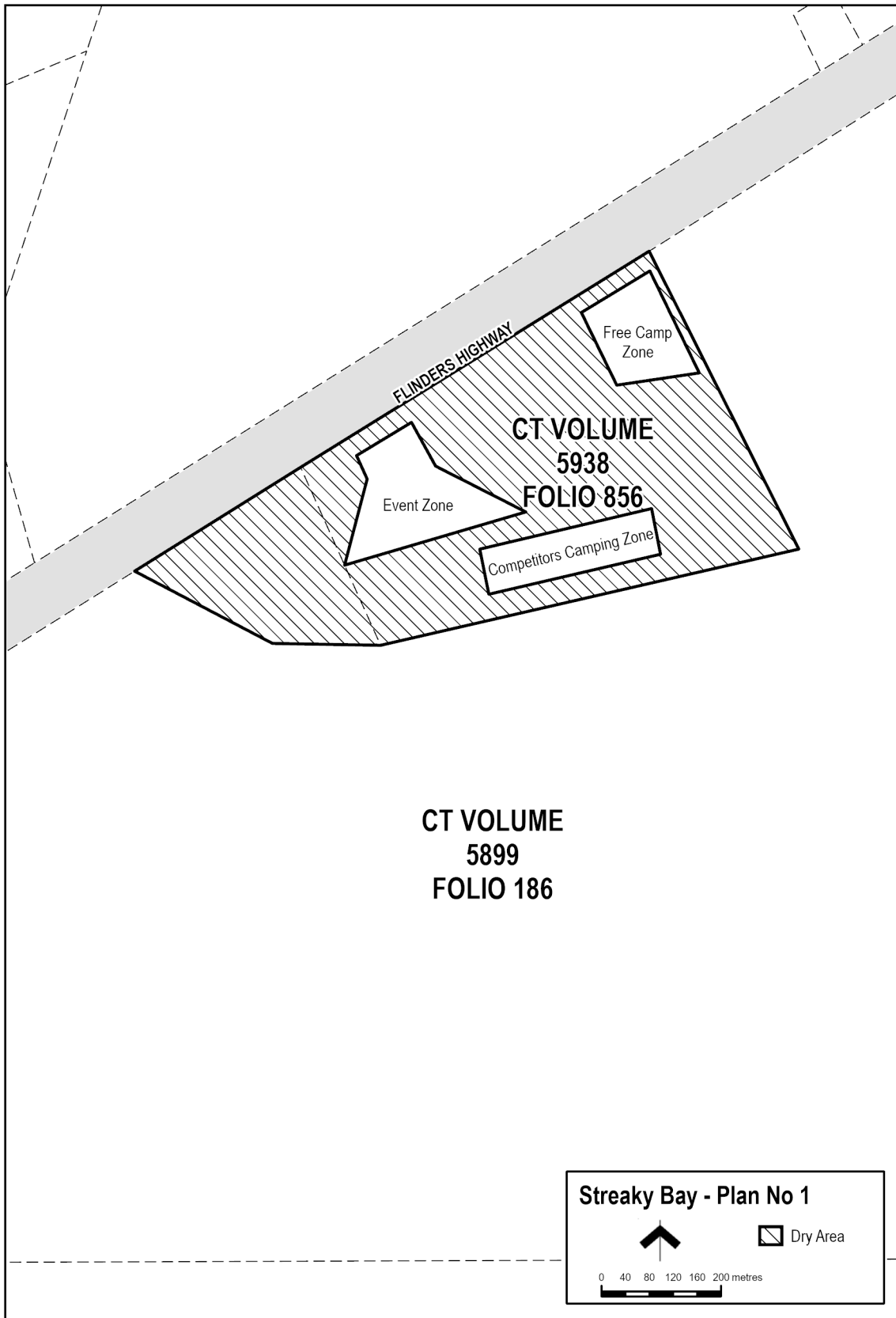
3. Description of area

The area commonly known as the Streaky Bay Race Course and officially known as 29614 Flinders Highway, as contained in Certificate of Title Volume 5938 Folio 856. Additionally, included is the area to the west of the allotment 326m from the north-western corner of Certificate of Title Volume 5938 Folio 856 following the northern boundary of the Certificate of Title Volume 5899 Folio 186, then spanning 260m south east, then east connecting back to the south-western corner of the Certificate of Title Volume 5938 Folio 856.

The area excludes 3 different licenced zones. The zone furthest to the east is set back 30m from the northern boundary of Certificate of Title Volume 5938 Folio 856, spanning 135m wide parallel to the northern boundary. The eastern side of the zone is 190m along the eastern boundary, perpendicular to the northern boundary, 15m into the land parcel. From the south eastern corner, the zone continues 140m at an angle of 260 degrees north then continuing 135m parallel to the eastern boundary.

The zone furthest to the south is a rectangle zone set back 45m from the southern boundary of Certificate of Title Volume 5938 Folio 856, spanning 295m wide parallel to the southern boundary. With the south eastern corner 215m from eastern boundary, the zone is 78m long perpendicular to the southern boundary.

The zone furthest to the west is set back 33m from the northern boundary of Certificate of Title Volume 5938 Folio 856, spanning 105m wide parallel to the northern boundary of the parcel. From the north most corner, the zone continues 83m parallel to the eastern boundary, then 170m at an angle of 255 north towards the southern boundary. The south most boundary runs parallel to the southern boundary of Certificate of Title Volume 5938 Folio 856 to the boundary of Certificate of Title Volume 5899 Folio 186. From Certificate of Title Volume 5899 Folio 186, the western boundary of the zones continues 128m at an angle of 15 degrees north, continuing 43m parallel to the eastern boundary.



Dated: 26 September 2024

DAMIAN CARTER
Chief Executive Officer

DISTRICT COUNCIL OF YANKALILLA

LOCAL GOVERNMENT ACT 1999

Resignation of Councillor

Notice is hereby given in accordance with Section 54(1)(b) and 54(6) of the *Local Government Act 1999* that a vacancy has occurred in the office of Councillor for Light Ward, due to the resignation of Councillor Glen Rowlands, effective from Tuesday, 17 September 2024.

Dated: 26 September 2024

NATHAN CUNNINGHAM
Chief Executive Officer

PUBLIC NOTICES

NATIONAL ELECTRICITY LAW

Notices of Draft Determination

The Australian Energy Market Commission (AEMC) gives notice under the National Electricity Law as follows:

Under s 99, the making of a draft determination and related draft rule on the *Cyber security roles and responsibilities* proposal (Ref. ERC0388). Submissions must be received by **7 November 2024**.

Under s 99, the making of a draft determination and related draft rule on the *Improving consideration of demand-side factors in the ISP* proposal (Ref. ERC0396). Submissions must be received by **7 November 2024**.

Under s 99, the making of a draft determination and related draft rule on the *Better integration of gas and community sentiment into the ISP* proposal (Ref. ERC0395). Submissions must be received by **7 November 2024**.

Submissions can be made via the [AEMC's website](#). Before making a submission, please review the AEMC's [privacy statement](#) on its website, and consider the AEMC's [Tips for making a submission](#). The AEMC publishes all submissions on its website, subject to confidentiality.

Documents referred to above are available on the AEMC's website and are available for inspection at the AEMC's office.

Australian Energy Market Commission
Level 15, 60 Castlereagh St
Sydney NSW 2000
Telephone: (02) 8296 7800
www.aemc.gov.au

Dated: 26 September 2024

NATIONAL GAS LAW

Notice of Draft Determination

The Australian Energy Market Commission (AEMC) gives notice under the National Gas Law as follows:

Under s 308, the making of a draft determination and related draft rule on the *Better integration of gas and community sentiment into the ISP* (Ref. GRC0073) proposal. Submissions must be received by **7 November 2024**.

Submissions can be made via the AEMC's website. Before making a submission, please review the AEMC's [privacy statement](#) on its website, and consider the AEMC's [Tips for making a submission](#). The AEMC publishes all submissions on its website, subject to confidentiality.

Documents referred to above are available on the AEMC's website and are available for inspection at the AEMC's office.

Australian Energy Market Commission
Level 15, 60 Castlereagh St
Sydney NSW 2000
Telephone: (02) 8296 7800
www.aemc.gov.au

Dated: 26 September 2024

[REPUBLISHED]

The notice published in the *South Australian Government Gazette* No. 64, dated 19 September 2024, on page 3216, under the heading *Sale of Property* was published with an error and should be replaced with the following:

SALE OF PROPERTY

Warrant of Sale

Auction Date: Wednesday, 2 October 2024 at 11:00am
Location: 226 Sir Donald Bradman Drive, Cowandilla, South Australia

Notice is hereby given that on the above date at the time and place stated, by virtue of the Warrant of Sale issued out of the District Court of South Australia, Action No. 2651 of 2022 directed to the Sheriff of South Australia in an action wherein Anna Pissas is the Plaintiff and Anastasios Pissas is the Defendant, I, Leslie Turner, Sheriff of the State of South Australia, will by my auctioneers, Griffin Real Estate, make sale of the estate, right, title or interest whatsoever it may be of the defendant, Anastasios Pissas the registered proprietor of an estate in fee simple in the following:

That piece of land situated in the area named Cowandilla, being 226 Sir Donald Bradman Drive, Cowandilla, Hundred of Adelaide, being the property comprised in Certificate of Title Register Book Volume 5598 Folio 583.

Further particulars from the auctioneers:

Mark Griffin
Griffin Real Estate
22 Greenhill Road, Wayville SA 5034
Telephone: (08) 8372 7872

Dated: 26 September 2024

LESLIE TURNER
Sheriff

TRUSTEE ACT 1936

PUBLIC TRUSTEE

Estates of Deceased Persons

In the matter of the estates of the undermentioned deceased persons:

CONNOR Alexander late of 7 Yacca Street Whyalla Stuart of no occupation who died 12 October 2022
DOLPHIN Audrey Mavis late of 1160 North East Road St Agnes Retired farm hand who died 16 June 2024
FISCHER Robert William late of 5 Belmont Place Banksia Park Retired Admin worker who died 9 May 2024
GREEN Debra Janet late of 2 First Avenue Glenelg East Personal Assistant who died 29 March 2024
HILL Barry George late of 2 Leighton Avenue Klemzig Retired diesel mechanic who died 20 April 2024
MARKS Brian Thomas late of 50 Bay Road Victor Harbor Shop Keeper who died 26 January 2024
RANDALL Tanya Lee late of 42 Risely Avenue Royal Park of no occupation who died 9 February 2024
SPRIGGS William Alan late of 10 Morton Road Christie Downs Retired Nursing Educator who died 7 January 2024
TIGWELL Colin Christopher late of 49 Kapunda Street Kapunda of no occupation who died 6 January 2024
WILKINSON Shaun David late of 26 Foote Avenue Kilburn of no occupation who died 31 March 2024
WINGATE Ruth Betty late of 477-479 Military Road Largs Bay of no occupation who died 28 May 2024

Notice is hereby given pursuant to the *Trustee Act 1936*, the *Inheritance (Family Provision) Act 1972* and the *Family Relationships Act 1975* that all creditors, beneficiaries, and other persons having claims against the said estates are required to send, in writing, to the office of Public Trustee at GPO Box 1338, Adelaide SA 5001, full particulars and proof of such claims, on or before the 25 October 2024 otherwise they will be excluded from the distribution of the said estate; and notice is also hereby given that all persons indebted to the said estates are required to pay the amount of their debts to the Public Trustee or proceedings will be taken for the recovery thereof; and all persons having any property belonging to the said estates are forthwith to deliver same to the Public Trustee.

Dated: 26 September 2024

T. BRUMFIELD
Public Trustee

NOTICE SUBMISSION

The South Australian Government Gazette is published each Thursday afternoon.

Notices must be emailed by 4 p.m. Tuesday, the week of publication.

Submissions are formatted per the gazette style and a proof will be supplied prior to publication, along with a quote if applicable. Please allow one day for processing notices.

Alterations to the proof must be returned by 4 p.m. Wednesday.

Gazette notices must be submitted as Word files, in the following format:

- Title—the governing legislation
- Subtitle—a summary of the notice content
- Body—structured text, which can include numbered lists, tables, and images
- Date—day, month, and year of authorisation
- Signature block—name, role, and department/organisation authorising the notice

Please provide the following information in your email:

- Date of intended publication
- Contact details of the person responsible for the notice content
- Name and organisation to be charged for the publication—Local Council and Public notices only
- Purchase order, if required—Local Council and Public notices only

EMAIL: governmentgazettesa@sa.gov.au

PHONE: (08) 7133 3552

WEBSITE: www.governmentgazette.sa.gov.au

All instruments appearing in this gazette are to be considered official, and obeyed as such