



# THE SOUTH AUSTRALIAN GOVERNMENT GAZETTE

PUBLISHED BY AUTHORITY

---

ADELAIDE, THURSDAY, 17 OCTOBER 2024

---

## CONTENTS

<b>GOVERNOR'S INSTRUMENTS</b>	
Appointments, Resignations and General Matters .....	3946
Proclamations—	
Portable Long Service Leave Act (Commencement)	
Proclamation 2024.....	3947
Administrative Arrangements (Administration of	
Portable Long Service Leave Act) Proclamation 2024.....	3948
<b>STATE GOVERNMENT INSTRUMENTS</b>	
Employment Agents Registration Act 1993 .....	3949
Energy Resources Act 2000 .....	3949
Fisheries Management Act 2007 .....	3953
Housing Improvement Act 2016 .....	3955
Land Acquisition Act 1969 .....	3955
Local Government (Elections) Act 1999.....	3956
Major Events Act 2013 .....	3958
National Parks and Wildlife (National Parks)	
Regulations 2016 .....	3959
REPUBLISHED .....	3960
Pastoral Land Management and Conservation Act 1989.....	3965
Professional Standards Act 2004.....	3965
Roads (Opening and Closing) Act 1991.....	3965
Shop Trading Hours Act 1977.....	3965
Summary Offences Act 1953 .....	3966
Wilderness Protection Regulations 2021—REPUBLISHED .....	3967
<b>LOCAL GOVERNMENT INSTRUMENTS</b>	
City of Adelaide.....	3968
City of Tea Tree Gully .....	3968
Kangaroo Island Council.....	3968
Mid Murray Council .....	3968
Mount Barker District Council.....	3977
Wudinna District Council.....	3977
<b>PUBLIC NOTICES</b>	
National Electricity Law .....	3978

---

All instruments appearing in this gazette are to be considered official, and obeyed as such

## GOVERNOR'S INSTRUMENTS

### APPOINTMENTS, RESIGNATIONS AND GENERAL MATTERS

Department of the Premier and Cabinet  
Adelaide, 17 October 2024

Her Excellency the Governor in Executive Council has been pleased to appoint the undermentioned to the South Australian Housing Trust Board of Management, pursuant to the provisions of the South Australian Housing Trust Act 1995:

Member: from 31 October 2024 until 30 October 2027  
Chelsea Kate Lucas

By command,

SUSAN ELIZABETH CLOSE, MP  
For Premier

24MSHCS04166

---

Department of the Premier and Cabinet  
Adelaide, 17 October 2024

Her Excellency the Governor in Executive Council has been pleased to appoint the Honourable Chief Justice Christopher John Kourakis as Governor's Deputy of South Australia from 6.00pm on Sunday, 20 October 2024 until 9.00pm on Monday, 21 October 2024 and 8.00am on Saturday, 26 October 2024 until 12.00pm on Sunday, 27 October 2024.

By command,

SUSAN ELIZABETH CLOSE, MP  
For Premier

---

Department of the Premier and Cabinet  
Adelaide, 17 October 2024

Her Excellency the Governor in Executive Council has been pleased to appoint the Honourable Stephen Campbell Mullighan MP, to be Acting Minister for Health and Wellbeing, for the period from 19 October 2024 to 27 October 2024 inclusive, during the absence of the Honourable Christopher James Picton MP.

By command,

SUSAN ELIZABETH CLOSE, MP  
For Premier

HEAC-2024-00045

---

Department of the Premier and Cabinet  
Adelaide, 17 October 2024

Her Excellency the Governor in Executive Council has been pleased to appoint the Honourable Dr Susan Elizabeth Close MP, to be Acting Minister for Trade and Investment, Acting Minister for Local Government and Acting Minister for Veterans' Affairs, for the period from 19 October 2024 to 27 October 2024 inclusive, during the absence of the Honourable Joseph Karl Szakacs MP.

By command,

SUSAN ELIZABETH CLOSE, MP  
For Premier

24MTI004CS

---

Department of the Premier and Cabinet  
Adelaide, 17 October 2024

Her Excellency the Governor in Executive Council has determined that eligible members of the Community Services Sector Long Service Leave Board, being those members who are eligible for remuneration according to the terms of Premier and Cabinet Circular PC016, are entitled to remuneration, effective from 17 October 2024 - pursuant to section 12(1) of the Portable Long Service Leave Act 2024.

By command,

SUSAN ELIZABETH CLOSE, MP  
For Premier

AGO0214-24CS

---

---

## PROCLAMATIONS

South Australia

# **Portable Long Service Leave Act (Commencement) Proclamation 2024**

## **1—Short title**

This proclamation may be cited as the *Portable Long Service Leave Act (Commencement) Proclamation 2024*.

## **2—Commencement of Act and suspension of certain provisions**

- (1) Subject to subclause (2), the *Portable Long Service Leave Act 2024* (No 43 of 2024) will come into operation on 17 October 2024.
- (2) The operation of the following provisions of the Act is suspended until a day or time or days or times to be fixed by subsequent proclamation or proclamations:
  - (a) sections 4 to 8 (inclusive);
  - (b) Parts 3 and 4;
  - (c) Parts 7 to 9 (inclusive);
  - (d) Schedule 2;
  - (e) Schedule 3 Part 2.

## **Made by the Governor**

with the advice and consent of the Executive Council  
on 17 October 2024

South Australia

# **Administrative Arrangements (Administration of Portable Long Service Leave Act) Proclamation 2024**

under section 5 of the *Administrative Arrangements Act 1994*

## **1—Short title**

This proclamation may be cited as the *Administrative Arrangements (Administration of Portable Long Service Leave Act) Proclamation 2024*.

## **2—Commencement**

This proclamation comes into operation on the day on which it is made.

## **3—Administration of Act committed to Minister for Industrial Relations and Public Sector**

The administration of the *Portable Long Service Leave Act 2024* is committed to the Minister for Industrial Relations and Public Sector.

## **Made by the Governor**

with the advice and consent of the Executive Council  
on 17 October 2024

# STATE GOVERNMENT INSTRUMENTS

## EMPLOYMENT AGENTS REGISTRATION ACT 1993

### *Exemption*

Notice is hereby given that, pursuant to Section 4(1) of the *Employment Agents Registration Act 1993*, I, Kyam Maher MLC, Minister for Industrial Relations and Public Sector, hereby exempt Palisades Australia Pty Ltd of New South Wales (Level 40, Australia Square, 264-278 George Street, Sydney, New South Wales 2000) from:

- Section 7(3) of the *Employment Agents Registration Act 1993* (SA) in relation to the requirement that, in making an application for a licence, the applicant must furnish the name of a natural person, who is a resident of the State and is to act as manager of the business;
- Section 11(1) of the *Employment Agents Registration Act 1993* (SA) in relation to the requirement that the business conducted in pursuance of the licence must be managed under the personal supervision of a natural person who is a resident of the State;
- Section 16(1) of the *Employment Agents Registration Act 1993* (SA) in relation to the requirement that the holder of a licence must not carry on the business of an employment agent except at premises registered under this section;
- Section 17 of the *Employment Agents Registration Act 1993* (SA) in relation to the requirement that a person carrying on business as an employment agent in pursuance of a licence must maintain in a conspicuous position at any registered premise a notice clearly displaying the name of the agent as it appears in the licence or a registered business name in which the agent carries on business as an agent and if a manager has been appointed, the name of the manager of the business; and
- Section 19(1) of the *Employment Agents Registration Act 1993* (SA) in relation to the requirement to display a notice clearly showing the scale of fees for the time being chargeable by the agent in respect of his or her business at the registered premises.

Dated: 17 October 2024

KYAM MAHER  
Minister for Industrial Relations and Public Sector

## ENERGY RESOURCES ACT 2000

### *Application for Grant of Associated Activities Licence—AAL 320*

Pursuant to Section 65(6) of the *Energy Resources Act 2000* and delegation dated 19 August 2024, notice is hereby given that an application for the grant of an associated activities licence over the area described below has been received from:

### **Santos Limited**

The application will be determined on or after 15 November 2024.

### *Description of Application Area*

All that part of the State of South Australia, bounded as follows:

436559.5521	6843551.9349
436576.3555	6843550.4593
436570.2721	6843316.5094
436463.8803	6842741.7445
436430.5732	6842558.1651
436421.8299	6842525.2256
436384.4768	6842497.4464
436294.8828	6842418.0296
436293.8956	6842406.5382
436302.9134	6842388.8361
436375.5903	6842334.5580
436444.4434	6842274.4834
436460.3109	6842251.6874
436483.9055	6842207.1770
436558.5750	6842034.2511
436568.6261	6842019.4263
436586.0720	6842060.7987
436454.5704	6842434.6668
436497.3052	6842446.5526
436547.8661	6842250.1482
436605.3035	6842085.3963
436607.5302	6841977.4572
436641.1979	6841919.9443
436381.7944	6841679.9248
436040.1337	6840831.7852
436037.4102	6840786.5530
436047.2988	6840713.6302
436154.3135	6840410.0168
436186.6029	6839821.1025
436240.4754	6839401.4796
436085.6238	6839400.6377
436083.8515	6839495.5628
436130.6372	6839603.1846
436106.8082	6840401.8709
435993.3961	6840775.9578
435995.5341	6840831.9152

436184.4639 6841295.4045  
 436353.6212 6841710.3678  
 436567.9987 6841912.1440  
 436568.5162 6841991.2338  
 436474.2027 6842206.0803  
 436435.3410 6842269.6901  
 436279.3035 6842387.6637  
 436273.3777 6842415.8244  
 436410.2108 6842538.7371  
 436520.6160 6843106.0795  
 436556.9561 6843314.3036  
 436559.5521 6843551.9349

AREA: **0.18** square kilometres approximately

Dated: 15 October 2024

PAUL DE IONNO  
 Acting Executive Director  
 Regulation and Compliance Division  
 Department for Energy and Mining  
 Delegate of the Minister for Energy and Mining

ENERGY RESOURCES ACT 2000

*Application for Grant of Associated Activities Licence—AAL 321*

Pursuant to Section 65(6) of the *Energy Resources Act 2000* and delegation dated 19 August 2024, notice is hereby given that an application for the grant of an associated activities licence over the area described below has been received from:

**Beach Energy Limited**  
**Great Artesian Oil and Gas Pty Ltd**  
**Drillsearch Gas Pty Limited**

The application will be determined on or after 7 November 2024.

*Description of Application Area*

All that part of the State of South Australia, bounded as follows:

All coordinates in GDA94, Zone 54

*Area 1*

Easting	Northing
370764.11mE	6906250.31mN
370935.17mE	6906111.24mN
371158.21mE	6905953.24mN
370992.00mE	6905951.46mN
370891.60mE	6906021.67mN
370865.23mE	6906042.18mN
370765.48mE	6906123.50mN
370764.11mE	6906250.31mN

*Area 2*

371177.37mE	6905939.68mN
371237.87mE	6905896.82mN
371529.38mE	6905617.03mN
372090.55mE	6905162.21mN
372242.43mE	6905154.49mN
372402.63mE	6905168.13mN
372388.98mE	6904903.53mN
372061.48mE	6904871.48mN
372043.68mE	6904999.64mN
372023.51mE	6905088.63mN
371466.77mE	6905537.93mN
371207.49mE	6905791.35mN
371213.35mE	6905811.85mN
371211.89mE	6905826.51mN
371200.17mE	6905841.16mN
371188.45mE	6905847.02mN
371178.35mE	6905847.86mN
371177.37mE	6905939.68mN

AREA: **0.247** square kilometres approximately

Dated: 13 October 2024

BENJAMIN ZAMMIT  
 Acting Deputy Chief Executive  
 Department for Energy and Mining  
 Delegate of the Minister for Energy and Mining

## ENERGY RESOURCES ACT 2000

*Application for Grant of Associated Activities Licence—AAL 322*

Pursuant to Section 65(6) of the *Energy Resources Act 2000* and delegation dated 19 August 2024, notice is hereby given that an application for the grant of an associated activities licence over the area described below has been received from:

**Vamgas Pty Ltd**  
**Impress (Cooper Basin) Pty Ltd**

The application will be determined on or after 15 November 2024.

*Description of Application Area*

All that part of the State of South Australia, bounded as follows:

All coordinates GDA2020, Zone 54

419105.700546	6833656.088220
418381.905690	6833732.160240
418312.254988	6833730.202270
417731.503294	6834042.463490
416959.612274	6834739.305790
416309.126194	6835005.500410
416207.271965	6835010.927260
415671.247542	6834957.688220
413630.930426	6834159.745670
413331.630685	6834138.451840
413184.676978	6833863.796240
413234.765586	6833327.655740
412967.042522	6833151.955040
412880.172280	6832555.739260
412925.958270	6831940.833480
412835.844592	6831673.586470
412810.983376	6831519.800770
412634.942286	6831094.732190
412641.138355	6830288.579700
412616.350300	6829849.379700
412916.899000	6829851.624500
412934.373212	6831061.425890
413105.909453	6831460.754690
413131.684999	6831624.345610
413226.419685	6831952.380850
413199.653421	6832133.459380
413182.014426	6832571.224950
413238.634109	6832979.923060
413433.181691	6833098.609990
413535.750424	6833260.876330
413486.105645	6833665.667910
413671.137470	6833862.495680
415750.404938	6834667.887940
416237.072218	6834711.048080
416794.998219	6834485.759910
417563.167495	6833794.249780
418235.161788	6833437.226950
418373.594900	6833432.156870
419015.730704	6833370.976340
419105.700546	6833656.088220

AREA: **3.13** square kilometres approximately.

Dated: 15 October 2024

PAUL DE IONNO  
Acting Executive Director  
Regulation and Compliance Division  
Department for Energy and Mining  
Delegate of the Minister for Energy and Mining

## ENERGY RESOURCES ACT 2000

*Application for Grant of Associated Activities Licence—AAL 323*

Pursuant to Section 65(6) of the *Energy Resources Act 2000* and delegation dated 19 August 2024, notice is hereby given that an application for the grant of an associated activities licence over the area described below has been received from:

**Santos Limited**

The application will be determined on or after 15 November 2024.

*Description of Application Area*

All that part of the State of South Australia, bounded as follows:

All coordinates in GDA2020, Zone 54

440444.560000mE	6851412.134300mN
440681.229221mE	6851602.866944mN
440829.162131mE	6851429.101111mN
440445.438900mE	6851103.949100mN
440445.430500mE	6851105.477500mN
440446.111800mE	6851105.481000mN
440444.560000mE	6851412.134300mN

AREA: **0.09** square kilometres approximately

Dated: 14 October 2024

PAUL DE IONNO  
Acting Executive Director  
Regulation and Compliance Division  
Department for Energy and Mining  
Delegate of the Minister for Energy and Mining

## ENERGY RESOURCES ACT 2000

*Application for Grant of Associated Activities Licence—AAL 324*

Pursuant to Section 65(6) of the *Energy Resources Act 2000* and delegation dated 19 August 2024, notice is hereby given that an application for the grant of an associated activities licence over the area described below has been received from:

**Santos Limited**

The application will be determined on or after 15 November 2024.

*Description of Application Area*

All that part of the State of South Australia, bounded as follows:

All coordinates GDA2020, Zone 54

445603.249000mE	6850452.163300mN
445825.617631mE	6850435.560418mN
445829.949434mE	6850521.259703mN
446033.241040mE	6850509.133032mN
446019.464610mE	6850306.888768mN
445603.764600mE	6850340.898400mN
445603.249000mE	6850452.163300mN

AREA: **0.07** square kilometres approximately

Dated: 15 October 2024

PAUL DE IONNO  
Acting Executive Director  
Regulation and Compliance Division  
Department for Energy and Mining  
Delegate of the Minister for Energy and Mining

## ENERGY RESOURCES ACT 2000

*Suspension of Condition  
Extension of Licence Term  
Petroleum Exploration Licence—PEL 512*

Pursuant to Section 76A of the *Energy Resources Act 2000*, notice is hereby given that Condition 1 of Petroleum Exploration Licence (PEL) 512 has been suspended for the period from 1 April 2024 to 31 December 2024 inclusive, pursuant to delegated powers dated 19 August 2024.

The term of PEL 512 has been extended by a period corresponding to the period of suspension, such that PEL 512 will now expire on 31 December 2025.

Dated: 2 October 2024

BENJAMIN ZAMMIT  
Executive Director  
Regulation and Compliance Division  
Department for Energy and Mining  
Delegate of the Minister for Energy and Mining



## ENERGY RESOURCES ACT 2000

*Suspension of Condition  
Extension of Licence Term  
Petroleum Exploration Licence—PEL 676*

Pursuant to Section 76A of the *Energy Resources Act 2000*, notice is hereby given that Condition 1 of Petroleum Exploration Licence (PEL) 676 has been suspended for the period from 1 September 2024 to 1 March 2025 inclusive, pursuant to delegated powers dated 19 August 2024. The term of PEL 676 has been extended by a period corresponding to the period of suspension, such that PEL 676 will now expire on 1 March 2028.

The effect of this suspension of licence Condition 1 would not have altered the outcome of the original competitive tender process.

Dated: 13 October 2024

BENJAMIN ZAMMIT  
Acting Deputy Chief Executive  
Department for Energy and Mining  
Delegate of the Minister for Energy and Mining

## ENERGY RESOURCES ACT 2000

*Application for Grant of Petroleum Production Licence—PPL 280*

Pursuant to Section 65(6) of the *Energy Resources Act 2000* and delegation dated 19 August 2024, notice is hereby given that an application for the grant of a petroleum production licence over the area described below has been received from:

**Beach Energy Limited  
Great Artesian Oil and Gas Pty Ltd  
Drillsearch Gas Pty Limited**

The application will be determined on or after 7 November 2024.

*Description of Application Area*

All that part of the State of South Australia, bounded as follows:

Commencing at a point being the intersection of latitude 27°56'25"S GDA94 and longitude 139°39'20"E GDA94, thence east to longitude 139°40'45"E GDA94, south to latitude 27°56'50"S GDA94, east to longitude 139°40'55"E GDA94, south to latitude 27°57'15"S GDA94, east to longitude 139°41'10"E GDA94, south to latitude 27°57'55"S GDA94, east to longitude 139°41'25"E GDA94, south to latitude 27°58'45"S GDA94, west to longitude 139°40'00"E AGD66, north to latitude 27°58'40"S GDA94, west to longitude 139°39'50"E GDA94, north to latitude 27°58'25"S GDA94, west to longitude 139°38'45"E GDA94, north to latitude 27°57'45"S GDA94, east to longitude 139°39'05"E GDA94, north to latitude 27°57'25"S GDA94, east to longitude 139°39'15"E GDA94, north to latitude 27°57'00"S GDA94, east to longitude 139°39'20"E GDA94, and north to the point of commencement.

AREA: 13.71 square kilometres approximately.

Dated: 13 October 2024

BENJAMIN ZAMMIT  
Acting Deputy Chief Executive  
Department for Energy and Mining  
Delegate of the Minister for Energy and Mining

## FISHERIES MANAGEMENT ACT 2007

## SECTION 115

*Ministerial Exemption ME9903300*

Take notice that pursuant to Section 115 of the *Fisheries Management Act 2007* (the Act), Jake Jeffries of Kleinfelder Australia Pty Ltd (ACN 146 082 500), 1/60 Hindmarsh Square, Adelaide, South Australia 5000, (the 'exemption holder') or a person acting as his agent, is exempt from Section 70 of the Act and Clause 116 of Schedule 6 of the *Fisheries Management (General) Regulations 2007* but only insofar as they may engage in the collection activities specified in Schedule 1 in the area of a rocky reef and its waters, (the 'exempted activity'), subject to the conditions specified in Schedule 2, from 1 October 2024 to 30 September 2025, unless varied or revoked earlier.

SCHEDULE 1

The collection of Pied Periwinkles (*Diloma concameratum*) for the purposes of chemical analysis from the waters of northern Spencer Gulf near Port Bonython at the following four locations:

1. Latitude 32.99613, Longitude 137.74797
2. Latitude 32.99263, Longitude 137.76279
3. Latitude 32.99335, Longitude 137.76811
4. Latitude 32.99567, Longitude 137.78001

but excluding:

- aquatic reserves (unless otherwise authorised under the *Fisheries Management Act 2007*); and
- sanctuary and restricted access zones of marine parks (unless otherwise authorised under the *Marine Parks Act 2007*).

SCHEDULE 2

1. The exemption holder will be deemed responsible for the conduct of all persons conducting the research activities under this notice. Any person conducting research activities under this exemption must have been provided with a copy of this notice and have signed it to confirm that they have read, understood it, and agreed to act in accordance with the conditions.
2. A maximum of 120 Pied Periwinkles (*D. concameratum*) may be taken and retained for research purposes during the period of this exemption. This includes 30 Pied Periwinkles from each of the four locations specified in Schedule 1.

3. The specimens may only be collected by hand by the exemption holder or his nominated agents. The specimens may only be taken for scientific and research purposes only and must not be sold.
4. Any protected species collected incidentally while undertaking research under this exemption must be returned to the water immediately.
5. The nominated agent of the exemption holder is:
  - David Wiltshire, 4 Culvert Street, Parkside SA 5063
6. At least 1 hour before conducting research under this exemption, the exemption holder must contact the Department of Primary Industries and Regions (PIRSA) Fishwatch on 1800 065 522 and answer a series of questions about the proposed activity. The exemption holder will need to have a copy of this notice in their possession at the time of making the call and be able to provide information about the area and time of the activity, the vehicles and/or boats involved, the number of permit holders undertaking the exempted activity and other related questions.
7. The exemption holder must provide a report in writing detailing the activities carried out pursuant to this notice to the Executive Director, Fisheries and Aquaculture (GPO Box 1625, Adelaide SA 5001) within 14 days of the last collection activity pursuant to this exemption, or within 14 days of the expiry of this notice if no collection has occurred, giving the following details:
  - The date and location of sampling.
  - The collection method used.
  - The number and description of all species collected.
  - Any interaction with threatened, endangered, or protected species.
  - Any other information regarding size, breeding or anything deemed relevant or of interest that is able to be volunteered.
8. While engaging in the exempted activity, the exemption holder or agent must be in possession of a copy of this exemption and be able to produce it to a Fisheries Officer if requested.
9. The exemption holder or a person acting as an agent must not contravene or fail to comply with the Act or any regulations made under it, except where specifically exempted by this notice.

This notice does not purport to override the provisions or operation of any other Act including, but not limited to, the *Marine Parks Act 2007* or the *National Parks and Wildlife Act 1972*. The exemption holder and nominated agent must comply with any relevant regulations, permits, requirements and directions from the Department for Environment and Water when undertaking activities within a marine park, national park, or specially protected area.

For the purpose of this notice all co-ordinates are expressed in terms of GDA2020.

Dated: 23 September 2024

PROFESSOR GAVIN BEGG  
Executive Director  
Fisheries and Aquaculture  
Delegate of the Minister for Primary Industries and Regional Development

#### FISHERIES MANAGEMENT ACT 2007

##### SECTION 115

##### *Ministerial Exemption ME9903335*

Take notice that pursuant to Section 115 of the *Fisheries Management Act 2007* (the Act), Brooke Swaffer, Manager Land, Catchment and Recreation at SA Water, 250 Victoria Square SA 5000 (the 'exemption holder') and her nominated agents, are exempt from Section 70 of the *Fisheries Management Act 2007*, and Regulation 5(a), Schedule 6, Clause 74 of the *Fisheries Management (General) Regulations 2017* but only insofar as they may use the fishing gear specified in Schedule 1, in the waters specified in Schedule 2 to remove fish species from the stilling basin as part of SA Water maintenance operations at the Mt Bold reservoir, subject to the conditions specified in Schedule 3, from 21 October 2024 until 30 November 2024, unless varied or revoked earlier.

##### SCHEDULE 1

- An Electrofishing device, Smith Root, Apex electro fisher ABXD590099.
- A cast net up to the dimension of a 3m radius and 20mm mesh size.

##### SCHEDULE 2

- The waters of the stilling basin between the Mount Bold reservoir and the Onkaparinga River.

##### SCHEDULE 3

1. The exemption holder will be deemed responsible for the conduct of all persons conducting the exempted activities under this notice. Any person conducting activities under this exemption must be provided with a copy of this notice, which they must have signed as an indication that they have read and understand the conditions under it.
2. The nominated agents of the exemption holder are:
  - Garry Warrick
  - Keith Bell
  - Simon Adamczyk.
3. Any noxious fish captured during the exempted activity must be humanely destroyed and disposed of.
4. Any other fish or animal species found in the stilling basin waters are to be returned to the adjacent reservoir water body as soon as reasonably possible.
5. At least 1 hour before conducting activities under this exemption, the exemption holder or nominated agent must contact the Department of Primary Industries and Regions (PIRSA) Fishwatch on **1800 065 522** and answer a series of questions about the exempted activity. The exemption holder will need to have a copy of this notice in their possession at the time of making the call and be able to provide information about the area and time of the exempted activity, the vehicles and/or boats involved, the number of persons assisting with undertaking the exempted activity and other related questions.
6. The exemption holder must provide a report in writing detailing the activities carried out pursuant to this notice to the Executive Director, Fisheries and Aquaculture (GPO Box 1625, Adelaide SA 5001) within 30 days of the expiry of this exemption that includes the following details:

- the date and location of sampling;
  - the gear used;
  - the number and description of all species collected;
  - any interactions with protected species and marine mammals; and
  - other information regarding size, breeding or anything deemed relevant or of interest that is able to be volunteered.
7. While engaging in the exempted activity, the exemption holder must be in possession of a copy of this exemption. Such exemption must be produced to a PIRSA Fisheries Officer, if requested.
8. The exemption holder must not contravene or fail to comply with the *Fisheries Management Act 2007*, or any regulations made under that Act, except where specifically exempted by this notice.

Dated: 9 October 2024

PROFESSOR GAVIN BEGG  
Executive Director  
Fisheries and Aquaculture  
Delegate of the Minister for Primary Industries and Regional Development

## HOUSING IMPROVEMENT ACT 2016

### *Rent Control*

In the exercise of the powers conferred by the *Housing Improvement Act 2016*, the Delegate of the Minister for Housing and Urban Development hereby fixes the maximum rental amount per week that shall be payable subject to Section 55 of the *Residential Tenancies Act 1995*, in respect of each premises described in the following table. The amount shown in the said table shall come into force on the date of this publication in the Gazette.

Address of Premises	Allotment Section	Certificate of Title Volume/Folio	Maximum Rental per week payable
23 Medina Street, Aberfoyle Park SA 5159	Allotment 103 Deposited Plan 9962 Hundred of Noarlunga	CT5181/578	\$450.00

Dated: 17 October 2024

CRAIG THOMPSON  
Housing Regulator and Registrar  
Housing Safety Authority  
Delegate of the Minister for Housing and Urban Development

## LAND ACQUISITION ACT 1969

### SECTION 16

#### *Form 5—Notice of Acquisition*

#### 1. Notice of acquisition

The Commissioner of Highways (the Authority), of 83 Pirie Street, Adelaide SA 5000, acquires the following interests in the following land:

Comprising an unencumbered estate in fee simple in that piece of land being portion of Allotment 51 in Deposited Plan 127376 comprised in in Certificate of Title Volume 6284 Folio 283 (previously Certificate of Title Volume 6259 Folio 643) and being the whole of the land identified as Allotment 2000 in D131306 lodged in the Lands Title Office, expressly excluding:

- The right (s) of the way and easement(s) over the land marked AA on D129370 (formerly D 127376) (RTC 11892443)
- The right (s) of the way and easement(s) over the land marked SS on D127376 (RTC 11892443)
- The right (s) of the way and easement(s) with limitations over the land marked BB and CC on D127376 (RTC 11892443)

This notice is given under Section 16 of the *Land Acquisition Act 1969*.

#### 2. Compensation

A person who has or had an interest consisting of native title or an alienable interest in the land that is divested or diminished by the acquisition or the enjoyment of which is adversely affected by the acquisition who does not receive an offer of compensation from the Authority may apply to the Authority for compensation.

#### 2A. Payment of professional costs relating to acquisition (Section 26B)

If you are the owner in fee simple of the land to which this notice relates, you may be entitled to a payment of up to \$10,000 from the Authority for use towards the payment of professional costs in relation to the acquisition of the land.

Professional costs include legal costs, valuation costs and any other costs prescribed by the *Land Acquisition Regulations 2019*.

#### 3. Inquiries

Inquiries should be directed to: William Ridgway  
GPO Box 1533  
Adelaide SA 5001  
Telephone: (08) 7133 2465

Dated: 15 October 2024

The Common Seal of the COMMISSIONER OF HIGHWAYS was hereto affixed by authority of the Commissioner in the presence of:

ROCCO CARUSO  
Director, Property Acquisition  
(Authorised Officer)  
Department for Infrastructure and Transport

## LAND ACQUISITION ACT 1969

## SECTION 16

*Form 5—Notice of Acquisition***1. Notice of acquisition**

The Commissioner of Highways (the Authority), of 83 Pirie Street, Adelaide SA 5000, acquires the following interests in the following land:

Comprising the entirety of the right, estate or interest of Kieran John Rickus whether as lessee, as sub-lessee or as licensee or otherwise in that piece of land, being the whole of Lot 701 in Primary Community Plan 41987 comprised in Certificate of Title Volume 6239 Folio 148.

This notice is given under Section 16 of the *Land Acquisition Act 1969*.

**2. Compensation**

A person who has or had an interest consisting of native title or an alienable interest in the land that is divested or diminished by the acquisition or the enjoyment of which is adversely affected by the acquisition who does not receive an offer of compensation from the Authority may apply to the Authority for compensation.

**2A. Payment of professional costs relating to acquisition (Section 26B)**

If you are the owner in fee simple of the land to which this notice relates, you may be entitled to a payment of up to \$10,000 from the Authority for use towards the payment of professional costs in relation to the acquisition of the land.

Professional costs include legal costs, valuation costs and any other costs prescribed by the *Land Acquisition Regulations 2019*.

**3. Inquiries**

Inquiries should be directed to: Daniel Tuk  
GPO Box 1533  
Adelaide SA 5001  
Telephone: (08) 7133 2479

Dated: 15 October 2024

The Common Seal of the COMMISSIONER OF HIGHWAYS was hereto affixed by authority of the Commissioner in the presence of:

ROCCO CARUSO  
Director, Property Acquisition  
(Authorised Officer)  
Department for Infrastructure and Transport

File Reference: 2022/02763/01

## LOCAL GOVERNMENT (ELECTIONS) ACT 1999

## BARUNGA WEST COUNCIL

*Supplementary Election—Nominations Received*

At the close of nominations at 12 noon on Thursday, 10 October 2024, the following people have been accepted as candidates and are listed below in the order in which they will appear on the ballot paper.

**Area Councillor—2 Vacancies**

SCHKABARYN, Tony  
LOCKE, Rob  
TOD, Sophie  
DOULT, Timothy  
EASON, Jo-Anne

**Campaign Disclosure Returns**

Candidates must lodge the following returns with the Electoral Commissioner:

- Campaign donation return
  - Return no. 1—lodgement from Thursday, 17 October to Thursday, 24 October 2024
  - Return no. 2—within 30 days of the conclusion of the election
- Large gift return
  - Return lodgement within 5 days after receipt, only required for gifts in excess of \$2,500

Detailed information about candidate disclosure return requirements can be found at [www.ecsa.sa.gov.au](http://www.ecsa.sa.gov.au).

**Voting Conducted by Post**

The election is conducted entirely by post and no polling booths will be open for voting. Ballot papers and reply-paid envelopes are mailed out between Tuesday, 29 October and Monday, 4 November 2024 to every person, body corporate and group listed on the voters roll at the close of rolls on Friday, 30 August 2024. Voting is voluntary.

A person who has not received voting material by Thursday, 7 November 2024, and believes they are entitled to vote, should contact the deputy returning officer on 1300 655 232 before 5pm on Monday, 18 November 2024.

Completed voting material must be sent to reach the returning officer no later than 12 noon on polling day, Monday, 25 November 2024.

**Assisted Voting**

Prescribed electors under Section 41A(8) of the *Local Government (Elections) Act 1999*, may vote via the telephone assisted voting method by calling the Electoral Commission SA on:

- 1300 655 232 within South Australia only
- 08 7424 7400 from interstate
- +61 8 7424 7400 from overseas

The Telephone Assisted Voting Centre will operate for the following times and days:

- 9am-5pm on Thursday, 21 November to Friday, 22 November 2024
- 9am-12 noon on Monday, 25 November 2024 (close of voting)

#### Vote Counting Location

The scrutiny and count will take place from 2pm on Tuesday, 26 November 2024 at the following location:

- Electoral Commission SA Central Processing Centre
  - Ground floor, 81-95 Waymouth Street, Adelaide

A provisional declaration will be made at the conclusion of the election count.

Dated: 17 October 2024

MICK SHERRY  
Returning Officer

### LOCAL GOVERNMENT (ELECTIONS) ACT 1999

#### CITY OF WEST TORRENS

#### *Supplementary Election—Nominations Received*

At the close of nominations at 12 noon on Thursday, 10 October 2024, the following people have been accepted as candidates and are listed below in the order in which they will appear on the ballot paper.

#### Hilton Ward—1 Vacancy

WOGHIREN, Samuel  
MARCINIAK, Christopher  
HUANG, Sunny  
SINGH, Rajinder  
YOUNG, Joe  
VLAHOS, George  
MORFIDIS, Paul  
VERMA, Kirti  
CAIRE, Jason  
LETTON, Scott

#### Campaign Disclosure Returns

Candidates must lodge the following returns with the Electoral Commissioner:

- Campaign donation return
  - Return no. 1—lodgement from Thursday, 17 October to Thursday, 24 October 2024
  - Return no. 2—within 30 days of the conclusion of the election
- Large gift return
  - Return lodgement within 5 days after receipt, only required for gifts in excess of \$2,500

Detailed information about candidate disclosure return requirements can be found at [www.ecsa.sa.gov.au](http://www.ecsa.sa.gov.au).

#### Voting Conducted by Post

The election is conducted entirely by post and no polling booths will be open for voting. Ballot papers and reply-paid envelopes are mailed out between Tuesday, 29 October and Monday, 4 November 2024 to every person, body corporate and group listed on the voters roll at the close of rolls on Friday, 30 August 2024. Voting is voluntary.

A person who has not received voting material by Thursday, 7 November 2024, and believes they are entitled to vote, should contact the deputy returning officer on 1300 655 232 before 5pm on Monday, 18 November 2024.

Completed voting material must be sent to reach the returning officer no later than 12 noon on polling day, Monday, 25 November 2024.

#### Assisted Voting

Prescribed electors under Section 41A(8) of the *Local Government (Elections) Act 1999*, may vote via the telephone assisted voting method by calling the Electoral Commission SA on:

- 1300 655 232 within South Australia only
- 08 7424 7400 from interstate
- +61 8 7424 7400 from overseas

The Telephone Assisted Voting Centre will operate for the following times and days:

- 9am-5pm on Thursday, 21 November to Friday, 22 November 2024
- 9am-12 noon on Monday, 25 November 2024 (close of voting)

#### Vote Counting Location

The scrutiny and count will take place from 9:30am on Tuesday, 26 November 2024 at the following location:

- Electoral Commission SA Central Processing Centre
  - Ground floor, 81-95 Waymouth Street, Adelaide

A provisional declaration will be made at the conclusion of the election count.

Dated: 17 October 2024

MICK SHERRY  
Returning Officer

## MAJOR EVENTS ACT 2013

## SECTION 6B

*Declaration of a Major Event*

Pursuant to Section 6B of the *Major Events Act 2013*, I, Hon Zoe Bettison MP, Minister for Tourism declare the 2024 National Pharmacies Christmas Pageant to be held on Saturday, 2 November 2024 to be declared a major event.

By virtue of the provisions of the *Major Events Act 2013*, I do hereby:

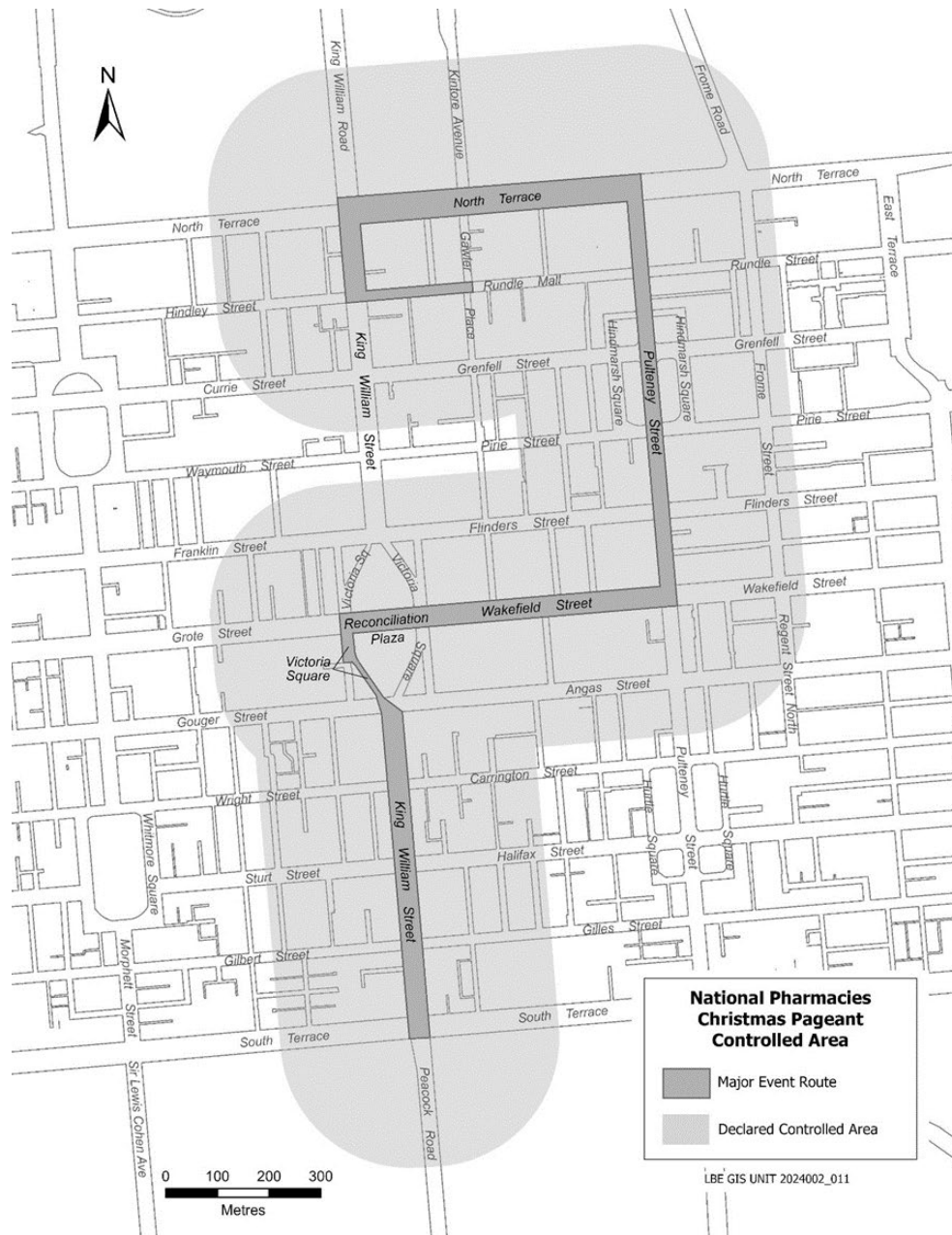
1. Declare the 2024 National Pharmacies Christmas Pageant to be a major event.
2. Specify the period of the event, for which the declaration of the major event is in force is Saturday, 2 November 2024 from midnight to midday.
3. Declare the major event venue to be the Pageant route, and controlled areas to be any public place or part of a public place that is within 250 metres of the boundary of the Pageant route.
4. Designate the *South Australian Tourism Commission (ABN 80 485 623 691)* to be the event organiser for the event.
5. Declare that the following provisions of Part 3 of the Act apply to the event, the major event venue for the event and the controlled area for the event:
  - (a) Section 8
  - (b) Section 10
  - (c) Section 11
  - (d) Section 12
  - (e) Section 13
  - (f) Section 14
6. Being satisfied that the title "*National Pharmacies Christmas Pageant*" and the logo as it appears below are sufficiently connected with the identity and conduct of the major event, and that the event has commercial arrangements that are likely to be adversely affected by unauthorised use of the title and logo, I hereby declare, pursuant to Section 14(1) of the Act, "*National Pharmacies Christmas Pageant*" is an official title and the logo as it appears below is an official logo in respect of the event.



Dated: 11 October 2024

HON ZOE BETTISON MP  
Minister for Tourism

MAP OF CONTROLLED AREA  
National Pharmacies Christmas Pageant



NATIONAL PARKS AND WILDLIFE (NATIONAL PARKS) REGULATIONS 2016

*Ngaut Ngaut Conservation Park—Fire Restrictions*

Pursuant to Regulation 15 of the *National Parks and Wildlife (National Parks) Regulations 2016*, the Ngaut Ngaut Conservation Park Co-management Board imposes fire restrictions for Ngaut Ngaut Conservation Park as follows:

All wood fires or solid fuel fires are prohibited from 1 November 2024 to 15 April 2025. Gas fires or liquid fuel fires are permitted other than on days of total fire ban.

The purpose of these fire restrictions is to ensure the safety of visitors using the reserve, and in the interests of protecting the reserve and neighbouring properties.

For further information, please refer to the DEW website [www.environment.sa.gov.au](http://www.environment.sa.gov.au) or contact the DEW Information Line (08) 8204 1910 or CFS Fire Bans Hotline 1800 362 361.

Dated: 14 October 2024

IVY CAMPBELL  
Board Chairperson

[REPUBLISHED]

The notice published in the *South Australian Government Gazette* No. 68, dated 10 October 2024, on page 3926, under the heading *National Parks and Wildlife (National Parks) Regulations 2016*, was published with incorrect information and should be replaced with the following:

## NATIONAL PARKS AND WILDLIFE (NATIONAL PARKS) REGULATIONS 2016

### *National Parks and Wildlife Reserves—Fire Restrictions*

Pursuant to Regulation 15 of the *National Parks and Wildlife (National Parks) Regulations 2016*, I, Michael Joseph Williams, Director of National Parks and Wildlife and authorised delegate of the Witjira National Park Co-management Board and Lake Gairdner National Park Co-management Board, in my capacity as Executive Director, National Parks and Wildlife Service, impose fire restrictions for National Parks and Wildlife Reserves located in the South Australian Country Fire Service Fire Ban Districts as listed in Schedule 1 below.

The purpose of these fire restrictions is to ensure the safety of visitors using the Reserves, and in the interests of protecting the Reserves and neighbouring properties.

Dated: 15 October 2024

M. J. WILLIAMS  
Director of National Parks and Wildlife  
Executive Director, National Parks and Wildlife Service

#### SCHEDULE 1

### 1. Adelaide Metropolitan

All Reserves:

All wood fires, solid fuel fires, gas fires and liquid fuel fires are prohibited throughout the year.

Exception:

Cobbler Creek Recreation Park and Glenthorne National Park—Ityamaiitpinna Yarta—All wood fires and solid fuel fires are prohibited throughout the year. Gas fires and liquid fuel fires are permitted in designated areas only, other than on days of total fire ban.

For further information, please refer to the DEW website [www.environment.sa.gov.au](http://www.environment.sa.gov.au) or contact the Adelaide and Mount Lofty Ranges regional office (08) 8336 0901 or CFS Information Hotline 1800 362 361.

### 2. Mount Lofty Ranges

Belair National Park:

All wood fires and solid fuel fires are prohibited throughout the year. Gas fires and liquid fuel fires are permitted in designated areas only, other than on days of total fire ban.

Exception:

Designated fixed gas barbecues may be used on days of total fire ban other than when the Director has formally closed the Reserve in accordance with Regulation 7(3)(b) of the *National Parks and Wildlife (National Parks) Regulations 2016*.

Anstey Hill Recreation Park, Ballaparudda Creek Recreation Park, Black Hill Conservation Park, Brownhill Creek Recreation Park, Cleland National Park, Kaiserstuhl Conservation Park, Morialta Conservation Park, Mount George Conservation Park, Newland Head Conservation Park, Sandy Creek Conservation Park, Shepherds Hill Recreation Park, Sturt Gorge Recreation Park, The Pages Conservation Park:

All wood fires and solid fuel fires are prohibited throughout the year. Gas fires and liquid fuel fires are permitted in designated areas only other than on days of total fire ban.

Aldinga Conservation Park, Angove Conservation Park, Blackwood Forest Recreation Park, Bullock Hill Conservation Park, Charleston Conservation Park, Cox Scrub Conservation Park, Cox Scrub Conservation Reserve, Cromer Conservation Park, Cudlee Creek Conservation Park, Eric Bonython Conservation Park, Finnis Conservation Park, Giles Conservation Park, Greenhill Recreation Park, Gum Tree Gully Conservation Park, Hale Conservation Park, Hesperilla Conservation Park, Hindmarsh Valley National Park, Horsnell Gully Conservation Park, Kenneth Stirling Conservation Park, Kyeema Conservation Park, Mark Oliphant Conservation Park, Moana Sands Conservation Park, Montacute Conservation Park, Mount Billy Conservation Park, Mount Magnificent Conservation Park, Mylor Conservation Park, Myponga Conservation Park, Nixon-Skinner Conservation Park, Onkaparinga River Recreation Park, Porter Scrub Conservation Park, Pullen Island Conservation Park, Scott Conservation Park, Scott Creek Conservation Park, Spring Mount Conservation Park, Stipiturus Conservation Park, Talisker Conservation Park, The Knoll Conservation Park, Totness Recreation Park, Waitpinga Conservation Park, Warren Conservation Park, West Island Conservation Park, Wiljani Conservation Park and Yulte Conservation Park:

All wood fires, solid fuel fires, liquid fuel and gas fires are prohibited throughout the year.

Deep Creek National Park:

All wood fires and solid fuel fires are prohibited from 1 December 2024 to 15 April 2025. Gas fires and liquid fuel fires are permitted other than on days of total fire ban.

Onkaparinga River National Park and Para Wirra Conservation Park:

All wood fires and solid fuel fires are prohibited from 1 December 2024 to 15 April 2025. Gas fires and liquid fuel fires are permitted in designated areas other than on days of total fire ban.

Coorong National Park:

All wood fires and solid fuel fires are prohibited from 1 November 2024 to 15 April 2025. Gas fires and liquid fuel fires are permitted other than on days of total fire ban.

Exceptions:

Ocean beach foreshore—Wood fires and solid fuel fires are permitted between high water mark and low water mark throughout the year other than on days of total fire ban. 42 Mile Crossing campground—Wood fires and solid fuel fires are permitted only in designated locations except from 1 November 2024 to 15 April 2025 inclusive and on days of total fire ban.

For further information, please refer to the DEW website [www.environment.sa.gov.au](http://www.environment.sa.gov.au) or contact the Adelaide and Mount Lofty Ranges regional office (08) 8336 0901 or CFS Information Hotline 1800 362 361.



### 3. Kangaroo Island

#### Cape Gantheaume Conservation Park:

All wood fires and solid fuel fires are prohibited throughout the year. Gas fires and liquid fuel fires are permitted other than on days of total fire ban.

#### Exception:

Sewer Beach carpark, Murray Lagoon, D'Estrees Bay, Tea Trees, and Wheaton Beach Campgrounds—All wood fires and solid fuel fires are prohibited from 1 December 2024 to 15 April 2025, fires are permitted outside of these dates in designated areas only. Gas fires and liquid fuel fires are permitted other than on days of total fire ban.

#### Flinders Chase National Park:

All wood fires and solid fuel fires are prohibited throughout the year. Gas fires and liquid fuel fires are permitted other than on days of total fire ban.

#### Exception:

Rocky River, West Bay, Snake Lagoon, Cupgum, Hakea, Banksia, and Harvey's Return Campgrounds, and May's Homestead, Postman's Cottage, Cape du Couedic Lighthouse Cottages—All wood fires and solid fuel fires are prohibited from 1 December 2024 to 15 April 2025, fires are permitted outside of these dates in designated areas only. Gas fires and liquid fuel fires are permitted other than on days of total fire ban.

#### Kelly Hill Conservation Park:

All wood fires and solid fuel fires are prohibited throughout the year. Gas fires and liquid fuel fires are permitted other than on days of total fire ban.

#### Exception:

Tea Tree Campsite, Grassdale—All wood fires and solid fuel fires are prohibited from 1 December 2024 to 15 April 2025, fires are permitted outside of these dates in designated areas only. Gas fires and liquid fuel fires are permitted other than on days of total fire ban.

#### Lashmar Conservation Park:

All wood fires and solid fuel fires are prohibited throughout the year. Gas fires and liquid fuel fires are permitted other than on days of total fire ban.

#### Exception:

Antechamber Bay and Chapman River Campgrounds—All wood fires and solid fuel fires are prohibited from 1 December 2024 to 15 April 2025, fires are permitted outside of these dates in designated areas only. Gas fires and liquid fuel fires are permitted other than on days of total fire ban.

#### All other Reserves:

All wood fires and solid fuel fires are prohibited throughout the year. Gas fires and liquid fuel fires are permitted other than on days of total fire ban.

For further information, please refer to the DEW website [www.environment.sa.gov.au](http://www.environment.sa.gov.au) or contact the Kangaroo Island regional office (08) 8553 4409 or CFS Information Hotline 1800 362 361.

### 4. Mid North

#### Clements Gap Conservation Park, Mimbara Conservation Park and Mokota Conservation Park:

All wood fires, solid fuel fires, gas fires and liquid fuel fires are prohibited throughout the year.

#### Adelaide International Bird Sanctuary National Park-Winaitiyati Pangkara:

All wood fires and solid fuel fires are prohibited throughout the year. Gas fires and liquid fuel fires are permitted other than on days of total fire ban.

#### Exception:

Ocean beach foreshores—Wood fires and solid fuel fires are permitted between high water mark and low water mark, throughout the year other than on days of total fire ban.

#### All other Reserves:

All wood fires and solid fuel fires are prohibited throughout the year. Gas fires and liquid fuel fires are permitted other than on days of total fire ban.

For further information, please refer to the DEW website [www.environment.sa.gov.au](http://www.environment.sa.gov.au) or contact the Yorke and Mid North regional office (08) 8841 3400 or CFS Information Hotline 1800 362 361.

### 5. Yorke Peninsula

#### Dhilba Guaranda-Innes National Park:

All wood fires and solid fuel fires are prohibited from 1 November 2024 to 15 April 2025, fires are permitted outside of these dates in designated areas only. Gas fires and liquid fuel fires are permitted other than on days of total fire ban.

#### All other Reserves:

All wood fires and solid fuel fires are prohibited throughout the year. Gas fires and liquid fuel fires are permitted other than on days of total fire ban.

For further information, please refer to the DEW website [www.environment.sa.gov.au](http://www.environment.sa.gov.au) or contact the Yorke and Mid North regional office (08) 8841 3400 or CFS Information Hotline 1800 362 361.

### 6. Murraylands

Bakara Conservation Park, Bandon Conservation Park, Billiatt Conservation Park, Carcuma Conservation Park, Etrick Conservation Park, Karte Conservation Park, Lawari Conservation Park, Lowan Conservation Park, Mantung Conservation Park, Marne Valley Conservation Park, Ngarkat Conservation Park, Peebinga Conservation Park, Ridley Conservation Park, Roonka Conservation Park, Swan Reach Conservation Park, Tolderol Game Reserve:

All wood fires and solid fuel fires are prohibited from 1 November 2024 to 15 April 2025. Gas fires and liquid fuel fires are permitted other than on days of total fire ban.

Exception:

Roonka Conservation Park—Fires for cultural purposes are permitted throughout the year other than on days of total fire ban.

Brookfield Conservation Park:

All wood fires and solid fuel fires are prohibited throughout the year. Gas fires and liquid fuel fires are permitted for cooking purposes only, other than on days of total fire ban.

Exception:

Scientific Camp—All wood fires and solid fuel fires are prohibited 1 November 2024 to 15 April 2025. Gas fires and liquid fuel fires are permitted other than on days of total fire ban.

Kinchina Conservation Park, Monarto Woodlands Conservaiton Park:

Fires may be permitted for an event through a permit or other agreement.

Ngaut Ngaut Conservation Park:

Please refer to separate notice published by the Ngaut Ngaut Conservation Park Co-management Board.

All other Reserves:

All wood fires, solid fuel fires, gas fires and liquid fuel fires are prohibited throughout the year.

For further information, please refer to the DEW website [www.environment.sa.gov.au](http://www.environment.sa.gov.au) or contact the Riverland and Murraylands regional office (08) 8595 2111 or CFS Information Hotline 1800 362 361.

## 7. Riverland

Cooltong Conservation Park, Hogwash Bend Conservation Park, Kapunda Island Conservation Park, Media Island Conservation Park, Murray River National Park, Rilli Island Conservation Park, White Dam Conservation Park:

All wood fires and solid fuel fires are prohibited throughout the year. Gas fires and liquid fuel fires are permitted other than on days of total fire ban.

All other Reserves:

All wood fires and solid fuel fires are prohibited from 1 November 2024 to 15 April 2025. Gas fires and liquid fuel fires are permitted other than on days of total fire ban.

For further information, please refer to the DEW website [www.environment.sa.gov.au](http://www.environment.sa.gov.au) or contact either the Riverland and Murraylands regional office (08) 8595 2111 or CFS Information Hotline 1800 362 361.

## 8. Upper South East

Aberdour Conservation Park, Bunbury Conservation Reserve, Hardings Springs Conservation Reserve, Mount Boothby Conservation Park, Mount Monster Conservation Park, and Poocher Swamp Game Reserve:

All wood fires and solid fuel fires are prohibited throughout the year. Gas fires and liquid fuel fires are permitted other than on days of total fire ban.

Coorong National Park:

All wood fires and solid fuel fires are prohibited from 1 November 2024 to 15 April 2025. Gas fires and liquid fuel fires are permitted other than on days of total fire ban.

Exceptions:

Ocean beach foreshore—Wood fires and solid fuel fires are permitted between high water mark and low water mark throughout the year other than on days of total fire ban.

42 Mile Crossing campground—Wood fires and solid fuel fires are permitted only in designated locations except from 1 November 2024 to 15 April 2025 inclusive and on days of total fire ban.

All other Reserves:

All wood fires and solid fuel fires are prohibited from 1 November 2024 to 15 April 2024. Gas fires and liquid fuel fires are permitted other than on days of total fire ban.

For further information, please refer to the DEW website [www.environment.sa.gov.au](http://www.environment.sa.gov.au) or contact the Limestone Coast regional office (08) 8735 1177 or CFS Information Hotline 1800 362 361.

## 9. Lower South East

Baudin Rocks Conservation Park, Belt Hill Conservation Park, Bernouilli Conservation Reserve, Bool Lagoon Game Reserve, Bucks Lake Conservation Park, Butcher Gap Conservation Park, Carpenter Rocks Conservation Park, Desert Camp Conservation Reserve, Ewens Ponds Conservation Park, Furner Conservation Park, Hacks Lagoon Conservation Park, Lake Frome Conservation Park, Lake Robe Game Reserve, Lower Glenelg River Conservation Park, and Paranki Lagoon Conservation Park:

All wood fires and solid fuel fires are prohibited throughout the year. Gas fires and liquid fuel fires are permitted other than on days of total fire ban.

Coorong National Park:

All wood fires and solid fuel fires are prohibited from 1 November 2024 to 15 April 2025. Gas fires and liquid fuel fires are permitted other than on days of total fire ban.

Exceptions:

Wood fires and solid fuel fires are permitted between high water mark and low water mark throughout the year on the Ocean Beach foreshore other than on days of total fire ban. Wood fires and solid fuel fires are permitted only in designated locations within campgrounds except from 1 November 2024 to 15 April 2025 inclusive and on days of total fire ban.

**Little Dip Conservation Park:**

All wood fires and solid fuel fires are prohibited from 1 November 2024 to 15 April 2025. Gas fires and liquid fuel fires are permitted other than on days of total fire ban.

**Exception:**

Old Man Lake Campground—All wood fires and solid fuel fires are prohibited throughout the year. Gas fires and liquid fuel fires are permitted other than on days of total fire ban.

**Piccaninnie Ponds Conservation Park:**

All wood fires and solid fuel fires are prohibited throughout the year. Gas fires and liquid fuel fires are permitted other than on days of total fire ban.

**Exception:**

Wood fires and solid fuel fires are permitted between high water mark and low water mark throughout the year other than on days of total fire ban.

**All other Reserves:**

All wood fires and solid fuel fires are prohibited from 1 November 2024 to 15 April 2025. Gas fires and liquid fuel fires are permitted other than on days of total fire ban.

For further information, please refer to the DEW website [www.environment.sa.gov.au](http://www.environment.sa.gov.au) or contact the Limestone Coast regional office (08) 8735 1177 or CFS Information Hotline 1800 362 361.

**10. Flinders****Ikara-Flinders Ranges National Park:**

All wood fires and solid fuel fires are prohibited from 15 October 2024 to 15 April 2025, fires are permitted outside of these dates in designated areas only. Gas fires and liquid fuel fires are permitted other than on days of total fire ban.

**Exception:**

Within Wilpena Pound (does not apply to Wilpena Pound Resort)—All wood fires, solid fuel fires, liquid fuel and gas fires are prohibited throughout the year other than that at Wilcolo Camp where gas fires are permitted other than days of total fire ban.

**Ippinitchie Campgrounds:**

All wood fires and solid fuel fires are prohibited from 15 October 2024 to 15 April 2025, fires are permitted outside of these dates in designated areas only. Gas fires and liquid fuel fires are permitted other than on days of total fire ban.

**Mount Remarkable National Park:**

All wood fires and solid fuel fires are prohibited throughout the year. Gas fires and liquid fuel fires are permitted other than on days of total fire ban.

**Exception:**

Mambray Creek Campground and Baroota Campground—All wood fires and solid fuel fires are prohibited from 15 October 2024 to 15 April 2025, fires are permitted outside of these dates in designated areas only. Gas fires and liquid fuel fires are permitted other than on days of total fire ban.

**All other Reserves:**

All wood fires and solid fuel fires are prohibited throughout the year. Gas fires and liquid fuel fires are permitted other than on days of total fire ban.

For further information, please refer to the DEW website [www.environment.sa.gov.au](http://www.environment.sa.gov.au) or contact the Flinders and Outback regional office (08) 8648 5300, Yorke and Mid North regional office (08) 8841 3400, or Wilpena Visitor Centre (08) 8648 0048 or CFS Information Hotline 1800 362 361.

**11. North East Pastoral**

Danggali Conservation Park, Innamincka Regional Reserve, Lake Frome National Park, Lake Torrens National Park, Munga-Thirri—Simpson Desert National Park, Nilpena Ediacara National Park, Vulkathunha-Gammon Ranges National Park:

All wood fires and solid fuel fires are prohibited from 15 October 2024 to 31 March 2025. Gas fires and liquid fuel fires are permitted other than on days of total fire ban.

**Exception:**

Danggali Conservation Park—Canopus Shearer's Quarters—Wood fires and solid fuel fires are permitted throughout the year other than on days of total fire ban.

Bimbowrie Conservation Park, Kati Thanda-Lake Eyre National Park, Malkumba-Coongie Lakes National Park, Pualco Range Conservation Park, Wabma Kadarbu Mound Springs Conservation Park:

All wood fires and solid fuel fires are prohibited throughout the year. Gas fires and liquid fuel fires are permitted other than on days of total fire ban.

**Exception:**

Bimbowrie Conservation Park—Antro Shearer's Quarters—Wood fires and solid fuel fires are prohibited from 15 October 2024 to 31 March 2025.

**Witjira National Park:**

All wood fires are prohibited throughout the year. Solid fuel fires are prohibited from 15 October 2024 to 31 March 2025, solid fuel fires are permitted outside of these dates in portable fire pits, braziers with trays, or similar receptacles, other than on days of total fire ban. Gas fires and liquid fuel fires are permitted other than on days of total fire ban.

**Exception:**

Mt Dare Campground—Wood fires and solid fuel fires are prohibited from 15 October 2024 to 31 March 2025. Gas fires and liquid fuel fires are permitted other than on days of total fire ban.

All other Reserves:

All wood fires, solid fuel fires, gas fires and liquid fuel fires are prohibited throughout the year.

For further information, please refer to the DEW website [www.environment.sa.gov.au](http://www.environment.sa.gov.au) or contact the Riverland and Murraylands regional office (08) 8595 2111, Yorke and Mid North regional office (08) 8841 3400, Flinders and Outback regional office (08) 8648 5300 or CFS Information Hotline 1800 362 361.

#### 12. Eastern Eyre Peninsula

Caralue Bluff Conservation Park, Carapee Hill Conservation Park, Darke Range Conservation Park, Franklin Harbor Conservation Park, Heggaton Conservation Park, Ironstone Hill Conservation Park, Middlecamp Hills Conservation Park, Munyaroo Conservation Park, Pinkawillinie Reservoir Conservation Reserve, Rudall Conservation Park, Sheoak Hill Conservation Park, The Plug Range Conservation Park, Verran Tanks Conservation Park, Wharminda Conservation Park, Yeldulknie Conservation Park:

All wood fires and solid fuel fires are prohibited from 15 October 2024 to 15 April 2025. Gas fires and liquid fuel fires are permitted other than on days of total fire ban.

Hincks Conservation Park, Malgra Conservation Park, Poolgarra Conservation Reserve, and Whyalla Conservation Park:

All wood fires and solid fuel fire are prohibited throughout the year. Gas fires and liquid fuel fires are permitted other than on days of total fire ban.

All other Reserves:

All wood fires, solid fuel fires, gas fires and liquid fuel fires are prohibited throughout the year.

For further information, please refer to the DEW website [www.environment.sa.gov.au](http://www.environment.sa.gov.au) or contact the Eyre and Far West regional office (08) 8688 3111 or CFS Information Hotline 1800 362 361.

#### 13. North West Pastoral

Lake Gairdner National Park, Lake Gilles Conservation Park, Lake Torrens National Park and Tallaringa Conservation Park:

All wood fires and solid fuel fires are prohibited from 15 October 2024 to 31 March 2025. Gas fires and liquid fuel fires are permitted other than on days of total fire ban.

Kanku-Breakaways Conservation Park:

Please refer to separate notice published by the Coober Pedy Council.

Mamungari Conservation Park:

Please refer to separate notice published by the Mamungari Conservation Park Co-management Board.

For further information, please refer to the DEW website [www.environment.sa.gov.au](http://www.environment.sa.gov.au) or contact either the Eyre and Far West regional office (08) 8688 3111, Flinders and Outback regional office (08) 8648 5300 or CFS Information Hotline 1800 362 361.

#### 14. Lower Eyre Peninsula

Coffin Bay National Park, Kellidie Bay Conservation Park, Lincoln National Park, Murrnatta Conservation Park, Sir Joseph Banks Group Conservation Park, Sleaford Mere Conservation Park:

All wood fires and solid fuel fires are prohibited from 15 November 2024 to 15 April 2025. Gas fires are permitted other than on days of total fire ban.

Exception:

Coffin Bay National Park, Lincoln Nation Park—Wood fires and solid fuel fires are permitted between high water mark and low water mark throughout the year other than on days of total fire ban. Gas and liquid fuel fires are permitted other than on days of total fire ban.

Kathai Conservation Park, Lincoln Conservation Park, Moody Tank Conservation Park, Shannon Conservation Park, Tucknott Scrub Conservation Park, Wanilla Conservation Park, Wanilla Land Settlement Conservation Park:

All wood fires and solid fuel fires are prohibited throughout the year. Gas fires and liquid fuel fires are permitted other than on days of total fire ban.

All other Reserves:

All wood fires, solid fuel fires, gas fires and liquid fuel fires are prohibited throughout the year.

For further information, please refer to the DEW website [www.environment.sa.gov.au](http://www.environment.sa.gov.au) or contact the Eyre and Far West regional office (08) 8688 3111 or CFS Information Hotline 1800 362 361.

#### 15. West Coast

Acraman Creek Conservation Park, Barwell Conservation Park, Bascombe Well Conservation Park, Boondina Conservation Park, Calpatanna Waterhole Conservation Park, Cape Blanche Conservation Park, Caratoola Recreation Park, Chadinga Conservation Park, Cocata Conservation Park, Corrobinnie Hill Conservation Park, Fowlers Bay Conservation Park, Gawler Ranges Conservation Park, Gawler Ranges National Park, Kulliparu Conservation Park, Lake Newland Conservation Park, Laura Bay Conservation Park, Nullarbor Regional Reserve, Nullarbor National Park, Peachna Conservation Park, Pinkawillinie Conservation Park, Point Bell Conservation Park, Point Labatt Conservation Park, Pureba Conservation Park, Sceale Bay Conservation Park, Searcy Bay Conservation Park, Venus Bay Conservation Park, Wahgunyah Conservation Park, Wittelbee Conservation Park, Yellabinna Regional Reserve:

All wood fires and solid fuel fires are prohibited from 15 October 2024 to 15 April 2025. Gas fires and liquid fuel fires are permitted other than on days of total fire ban.

Yumbarra Conservation Park:

Please refer to separate notice published by the Yumbarra Conservation Park Co-management Board.

All other Reserves:

All wood fires, solid fuel fires, gas fires and liquid fuel fires are prohibited throughout the year.

For further information, please refer to the DEW website [www.environment.sa.gov.au](http://www.environment.sa.gov.au) or contact the Eyre and Far West regional office (08) 8688 3111 or CFS Information Hotline 1800 362 361.

---

---

PASTORAL LAND MANAGEMENT AND CONSERVATION ACT 1989

PUBLIC ACCESS ROUTE CANCELLATION OF CLOSURES OCTOBER 2024

*Notice of Intent to Cancel Temporary Closure of Public Access Route Number 15,  
Named K1 Warburton Crossing*

Notice is hereby given of the intent to cancel the temporary closure of the K1 Warburton Crossing Public Access Route from the Birdsville Track to the Simpson Desert Regional Reserve, from 10 October 2024, pursuant to Section 45(7) of the *Pastoral Land Management and Conservation Act 1989*. Notification of the re-opening of the Public Access Route will be provided on the Department for Infrastructure and Transport's Outback Road Warnings website at [www.dpti.sa.gov.au/OutbackRoads/outback\\_road\\_warnings/special\\_notices](http://www.dpti.sa.gov.au/OutbackRoads/outback_road_warnings/special_notices).

Dated: 10 October 2024

MARK MAY  
Pastoral Board Delegate  
A/Manager Pastoral Unit  
Department for Environment and Water

---

---

PROFESSIONAL STANDARDS ACT 2004

*The Australian Computer Society Incorporated Professional Standards Scheme*

Pursuant to Section 14 of the *Professional Standards Act 2004*, I authorise the publication in the Gazette of the Australian Computer Society Incorporated Professional Standards Scheme.

Pursuant to Section 15(1)(a) of the *Professional Standards Act 2004*, I specify 1 January 2025 as the date of commencement of the Australian Computer Society Incorporated Professional Standards Scheme.

Dated: 17 October 2024

HON KYAM MAHER MLC  
Attorney-General

---

---

ROADS (OPENING AND CLOSING) ACT 1991

SECTION 24

**NOTICE OF CONFIRMATION OF  
ROAD PROCESS ORDER**

*Road Closure—Portion of Cape Willoughby Road, Willoughby*

By Road Process Order made on 22 February 2024, the Kangaroo Island Council ordered that:

1. Portion of Cape Willoughby Road, Willoughby, situated adjoining Allotments 51 and 52 in Deposited Plan 65167, Allotment 2 in Deposited Plan 69677 and Section 412, Hundred of Dudley, more particularly delineated and lettered 'A' in Preliminary Plan 24/0006 be closed.
2. Vest in the Crown the whole of the land subject to closure.

On 16 October 2024 that order was confirmed by the Minister for Planning conditionally upon the deposit by the Registrar-General of Deposited Plan 134872 being the authority for the new boundaries.

Pursuant to Section 24(5) of the *Roads (Opening and Closing) Act 1991*, notice of the Order referred to above and its confirmation is hereby given.

Dated: 17 October 2024

B. J. SLAPE  
Surveyor-General

2024/01164/01

---

---

SHOP TRADING HOURS ACT 1977

SECTION 13

*Specified Weekdays of Trading until Midnight*

Pursuant to Section 13(2)(d) of the *Shop Trading Hours Act 1977*, I, Kyam Maher, Minister for Industrial Relations and Public Sector, specify the following weekdays that the shopkeeper of a shop situated in the Greater Adelaide Shopping District may open the shop until midnight.

- Thursday, 19 December 2024
- Friday, 20 December 2024
- Monday, 23 December 2024

Dated: 11 October 2024

HON KYAM MAHER MLC  
Minister for Industrial Relations and Public Sector

---

---

SUMMARY OFFENCES ACT 1953

DECLARED PUBLIC PRECINCTS

Ministerial Determination

I, Kyam Maher, Attorney-General in the State of South Australia, being the Minister responsible for the administration of Part 14B—Declared Public Precincts of the *Summary Offences Act 1953*, do hereby determine pursuant to the provisions of Section 66 of the said Act that the area contained within the following boundaries:

- the western boundary of Augusta Highway/Victoria Parade extending in a straight line north to the low tide shoreline of Spencer Gulf;
- the low tide shoreline of Spencer Gulf at the northern extension from Augusta Highway/Victoria Parade, extending south along the eastern low tide shoreline of Spencer Gulf to the straight line extension of the northern boundary of Flinders Terrace; and
- the eastern low tide shoreline of Spencer Gulf at the straight line extension of the northern boundary of Flinders Terrace, along the northern boundary of Flinders Terrace to the western boundary of Augusta Highway/Victoria Parade.

Described as above be determined as posing a risk to public order and safety and in need of a public precinct declaration for a period of 12 hours from 10:00am on 18 October 2024 every day until declared otherwise or until 10:00pm on 27 April 2025.

I am satisfied that there is, during the period specified in this declaration, a reasonable likelihood of conduct posing a risk to public order and safety in the area specified.

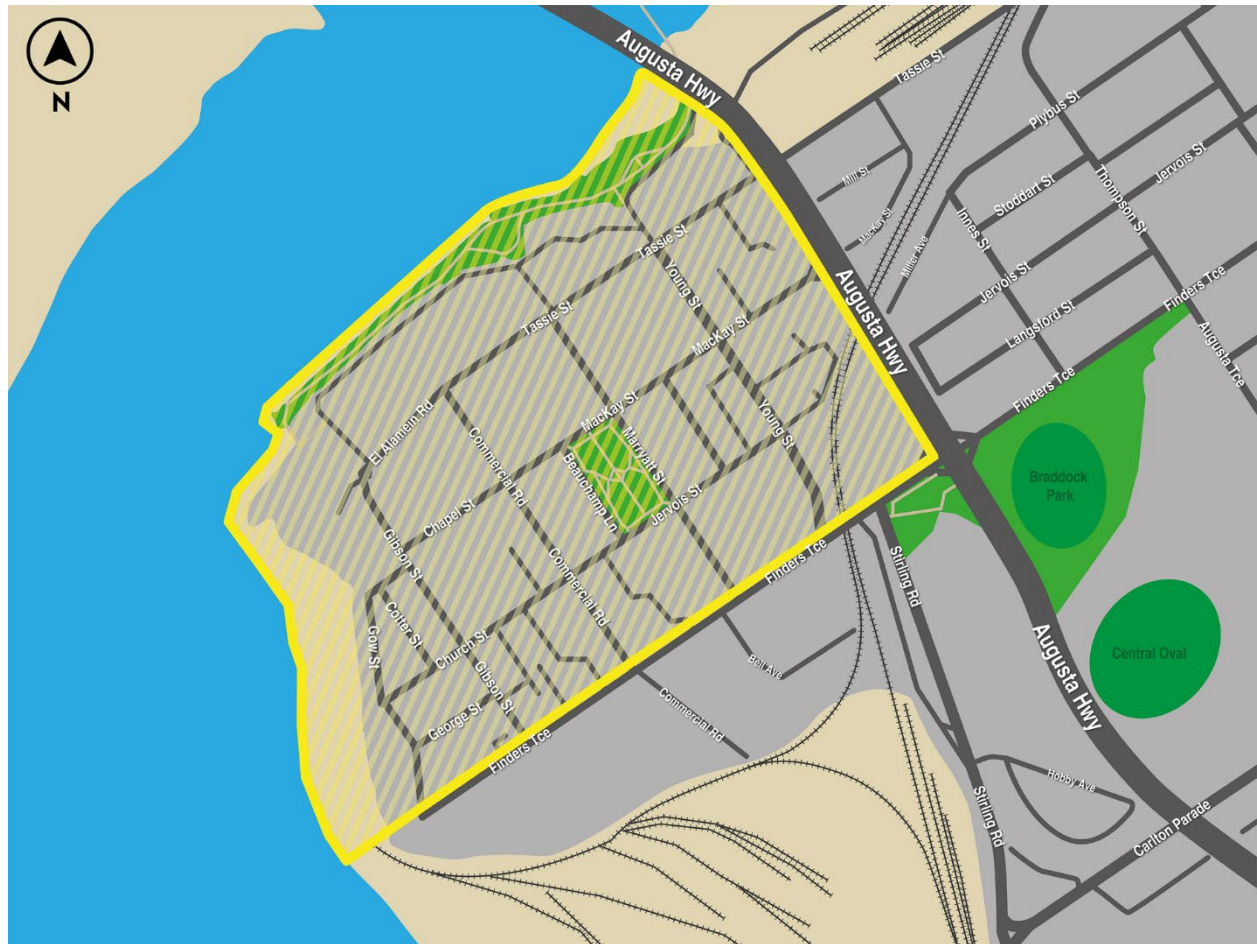
I am satisfied that the inclusion of each public place in the area is reasonable having regard to that identified risk.

Dated: 17 October 2024

KYAM MAHER  
Attorney-General

MAP 1

Proposed Port Augusta Central Business District—Declared Public Precinct



[REPUBLISHED]

The notice published in the *South Australian Government Gazette* No. 68, dated 10 October 2024, on page 3935, under the heading *Wilderness Protection Regulations 2021*, was published with incorrect information and should be replaced with the following:

#### WILDERNESS PROTECTION REGULATIONS 2021

##### *Wilderness Protection Areas—Fire Restrictions*

Pursuant to Regulation 13 of the *Wilderness Protection Regulations 2021*, I, Michael Joseph Williams, Director of National Parks and Wildlife, impose fire restrictions for Wilderness Protection Areas located in the South Australian Country Fire Service Fire Ban Districts as listed in Schedule 1 below.

The purpose of these fire restrictions is to ensure the safety of visitors, and in the interests of protecting the Wilderness Protection Areas and neighbouring properties.

Dated: 15 October 2024

M. J. WILLIAMS  
Director of National Parks and Wildlife

---

#### SCHEDULE 1

##### **1. Kangaroo Island**

Cape Bouguer Wilderness Protection Area, Cape Gantheaume Wilderness Protection Area, Cape Torrens Wilderness Protection Area, Ravine des Casoars Wilderness Protection Area, and Western River Wilderness Protection Area:

All wood fires or solid fuel fires are prohibited throughout the year. Gas fires or liquid fuel fires are permitted other than on days of total fire ban.

For further information, please refer to the DEW website [www.environment.sa.gov.au](http://www.environment.sa.gov.au) or contact the Kangaroo Island regional office (08) 8553 4409 or CFS Information Hotline 1800 362 361.

##### **2. Eastern Eyre Peninsula**

Hambidge Wilderness Protection Area and Hincks Wilderness Protection Area:

All wood fires or solid fuel fires are prohibited throughout the year. Gas fires or liquid fuel fires are permitted other than on days of total fire ban.

For further information, please refer to the DEW website [www.environment.sa.gov.au](http://www.environment.sa.gov.au) or contact the Eyre and Far West regional office (08) 8688 3111 or CFS Information Hotline 1800 362 361.

##### **3. Lower Eyre Peninsula**

Memory Cove Wilderness Protection Area:

All wood fires or solid fuel fires and gas fires or liquid fuel fires are prohibited throughout the year.

Exception:

Visitor zone—gas fires and liquid fuel fires permitted other than on days of total fire ban.

For further information, please refer to the DEW website [www.environment.sa.gov.au](http://www.environment.sa.gov.au) or contact the Eyre and Far West regional office (08) 8688 3111 or CFS Information Hotline 1800 362 361.

##### **4. Murraylands**

Billiatt Wilderness Protection Area:

All wood fires or solid fuel fires are prohibited from 1 November 2024 to 15 April 2025. Gas fires or liquid fuel fires are permitted other than on days of total fire ban.

For further information, please refer to the DEW website [www.environment.sa.gov.au](http://www.environment.sa.gov.au) or contact the Riverland and Murraylands regional office (08) 8595 2111 or CFS Information Hotline 1800 362 361.

##### **5. North East Pastoral**

Danggali Wilderness Protection Area:

All wood fires or solid fuel fires and gas fires or liquid fuel fires are prohibited throughout the year.

For further information, please refer to the DEW website [www.environment.sa.gov.au](http://www.environment.sa.gov.au) or contact the Riverland and Murraylands regional office (08) 8595 2111, Yorke and Mid North regional office (08) 8841 3400, Flinders and Outback regional office (08) 8648 5300 or CFS Information Hotline 1800 362 361.

##### **6. North West Pastoral**

Yellabinna Wilderness Protected Area:

All wood fires or solid fuel fires are prohibited from 15 October 2024 to 31 March 2025. Gas fires or liquid fuel fires are permitted other than on days of total fire ban.

For further information, please refer to the DEW website [www.environment.sa.gov.au](http://www.environment.sa.gov.au) or contact the Eyre and Far West regional office (08) 8688 3111, Flinders and Outback regional office (08) 8648 5300 or CFS Information Hotline 1800 362 361.

##### **7. West Coast**

Investigator Group Wilderness Protection Area and Nuyts Archipelago Wilderness Protection Area:

All wood fires or solid fuel fires and gas fires or liquid fuel fires are prohibited throughout the year.

Nullarbor Wilderness Protection Area:

All wood fires or solid fuel fires are prohibited from 15 October 2024 to 15 April 2025. Gas fires or liquid fuel fires are permitted other than on days of total fire ban.

For further information, please refer to the DEW website [www.environment.sa.gov.au](http://www.environment.sa.gov.au) or contact the Eyre and Far West regional office (08) 8688 3111 or CFS Information Hotline 1800 362 361.

---

---

# LOCAL GOVERNMENT INSTRUMENTS

## CITY OF ADELAIDE

### LOCAL GOVERNMENT ACT 1999

#### *Conversion of Private Road to Public Road*

Notice is hereby given, pursuant to Section 210 of the *Local Government Act 1999*, that on 25 June 2024 Council declared the private road lettered 'A' on the sketch in Certificate of Title Volume 6117 Folio 596 (which said private road runs between Eliza Street and Young Street (approximately 26 metres north of Franklin Street)) to be public road.

Dated: 9 October 2024

M. SEDGMAN  
Chief Executive Officer

## CITY OF TEA TREE GULLY

### *Resignation of Councillor*

Notice is given in accordance with Section 54(6) of the *Local Government Act 1999* that a vacancy has occurred in the office of Pedare Ward Councillor, due to the resignation of Councillor Tammie Sinclair effective from 8 October 2024.

Dated: 17 October 2024

R. MCMAHON  
Chief Executive Officer

## KANGAROO ISLAND COUNCIL

### LOCAL GOVERNMENT ACT 1999—SECTION 246

#### *Notification of Application of By-law*

Notice is hereby given pursuant to Section 246(4a) of the *Local Government Act 1999* that at its meeting of 8 October 2024 Kangaroo Island Council determined, in accordance with Section 246(3)(e) of the *Local Government Act 1999* and Clause 9 of Council's *Dogs By-law 2024*, that Clause 9 of Council's *Dogs By-law 2024* (Dog on leash areas) shall apply to the following areas:

- The area known as the Kingscote Tidal Pool (and associated local government land and public places) delineated within the red outline on map contained in figure 1 in the report to Council entitled 'Dog on Leash Determination—Tidal Pool and Reeves Point' and dated 8 October 2024 on an ongoing basis, and accordingly this area be designated a 'dog on leash area' for the purposes of Clause 9 of the Kangaroo Island Council *Dogs By-Law 2024*.
- The area of Sections 444, 459 and 490 'Reeves Point' (and associated local government land and public places) on the map contained in figure 2 in the report to Council entitled Dog on Leash Determination—Tidal Pool and Reeves Point' and dated 8 October 2024 on an ongoing basis, and according this area be designated a 'dog on leash area' for the purposes of Clause 9 of the Kangaroo Island Council *Dogs By-Law 2024*.

All maps referring to designated areas listed above as well as Council's By-laws 2024 are available for inspection on the Council's website [www.kicouncil.sa.gov.au](http://www.kicouncil.sa.gov.au) and at the Council's offices at 43 Dauncey Street, Kingscote during business hours.

This determination will take effect from 20 October 2024.

Dated: 17 October 2024

DARYL BUCKINGHAM  
Chief Executive Officer

## MID MURRAY COUNCIL

### LIQUOR LICENSING ACT 1997—SECTION 131(1AB)

#### *Liquor Licensing (Dry Areas) Notice 2024*

#### 1. Short Title

This notice may be cited as the *Liquor Licensing (Dry Areas) Notice 2024*.

#### 2. Commencement

This notice comes into operation on 31 December 2024.

#### 3. Interpretation

(1) In this notice:

**principal notice** means the *Liquor Licensing (Dry Areas) Notice 2017* published in the Gazette on 17.10.17, as in force from time to time.

(2) Clause 3 of the principal notice applies to this notice as if it were the principal notice.

#### 4. Consumption etc of Liquor Prohibited in Dry Areas

(1) Pursuant to Section 131 of the Act, the consumption and possession of liquor in the area described in the Schedule is prohibited in accordance with the provisions of the Schedule.

(2) The prohibition has effect during the periods specified in the Schedule.

(3) The prohibition does not extend to private land in the area described in the Schedule.

(4) Unless the contrary intention appears, the prohibition of the possession of liquor in the area does not extend to:

(a) a person who is genuinely passing through the area if:

- (i) the liquor is in the original container in which it was purchased from licensed premises; and
- (ii) the contained has not been opened; or



- (b) a person who has possession of the liquor in the course of carrying on a business or in the course of his or her employment by another person in the course of carrying on a business; or
  - (c) a person who is permanently or temporarily residing at premises within the area or on the boundary of the area and who enters the area solely for the purpose of passing through it to enter those premises or who enters the area from those premises for the purpose of leaving the area
- (5) The Schedule is in addition to Schedule—Mannum Area 2, Mannum Area 3, Mannum Area 4 and Mannum Area 5 in the principal notice.

## SCHEDULE—CADELL AREA 1

**1. Extent of Prohibition**

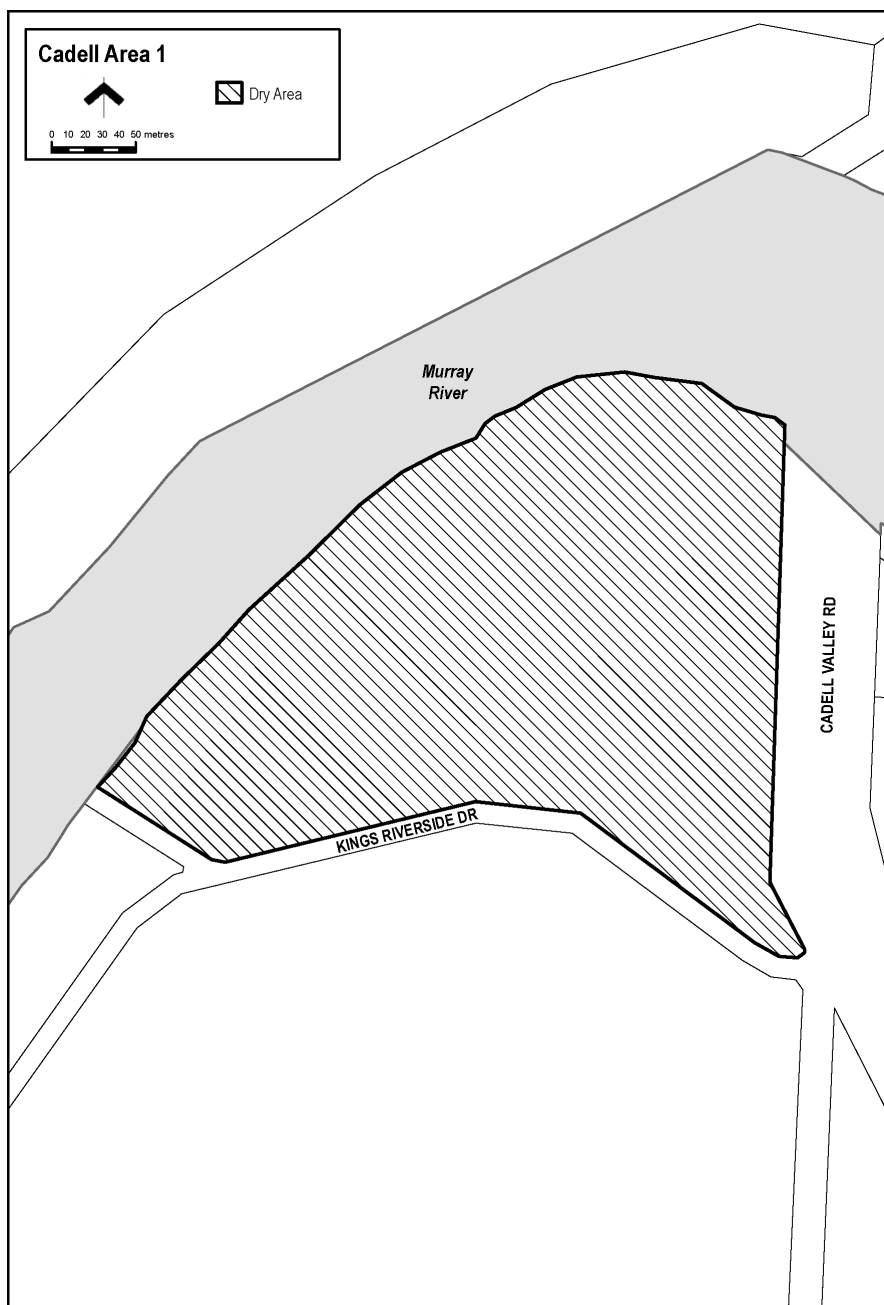
The consumption of liquor is prohibited and the possession of liquor is prohibited.

**2. Period of Prohibition**

From 6:00pm on 31 December 2024 to 8:00am on 1 January 2025.

**3. Description of Area**

The area adjacent to and to the north of the town of Cadell, being the whole of the land comprised in Piece 14 DP75804 (approximately the area bounded on the north-west and north-east by the River Murray, on the east by the Cadell Valley Road and on the south by the portion of Kings Riverside Drive that runs generally east-west and the access road from that portion of Kings Riverside Drive to a boat ramp on the eastern bank of the River Murray).



SCHEDULE—MORGAN AREA 1

**1. Extent of Prohibition**

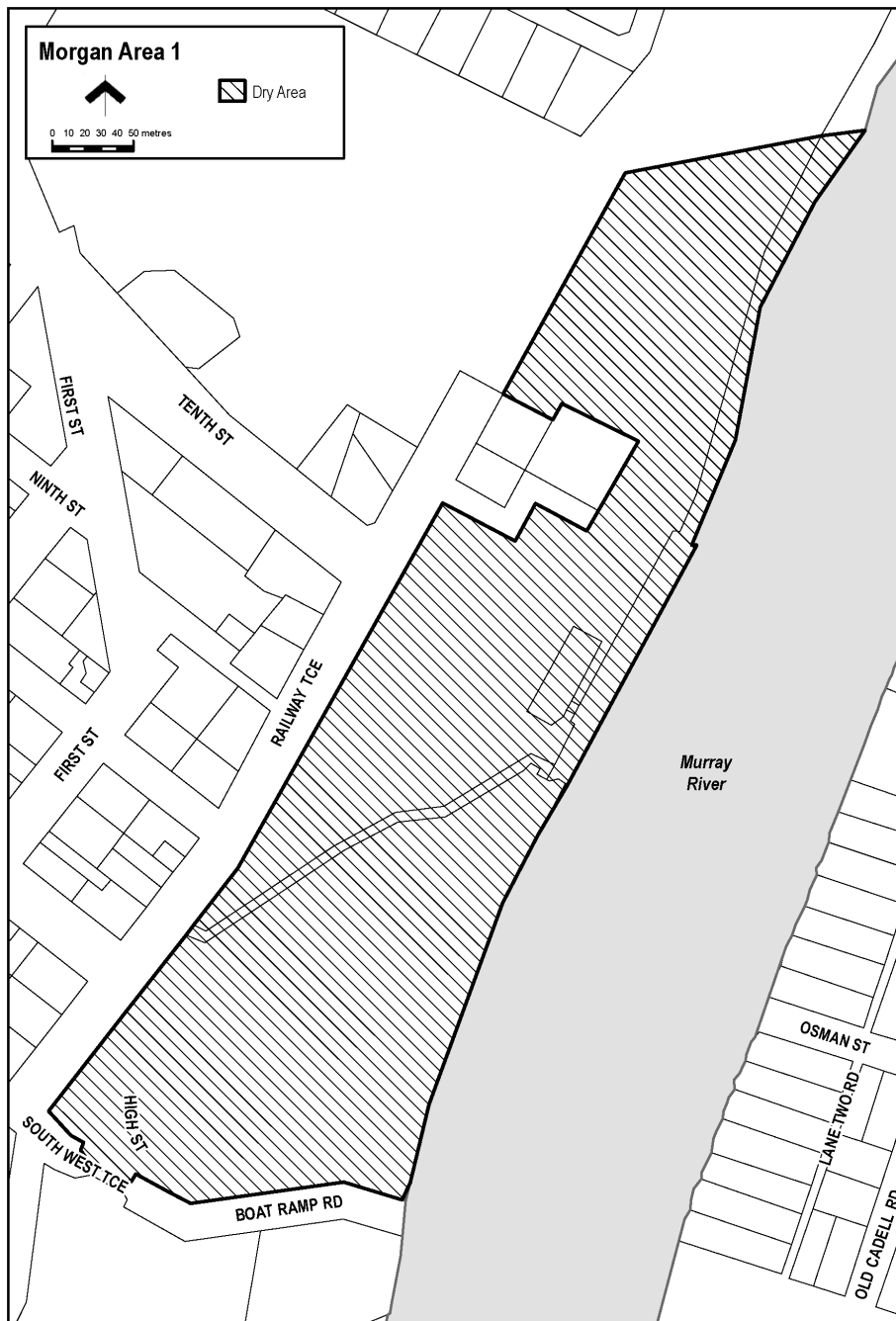
The consumption of liquor is prohibited and the possession of liquor is prohibited.

**2. Period of Prohibition**

From 6:00pm on 31 December 2024 to 8:00am on 1 January 2025.

**3. Description of Area**

The area in Morgan bounded as follows: commencing at the point at which the prolongation in a straight line of the southern boundary of Section 432, Hundred of Eba intersects the waterline on the north-western side of the River Murray, then generally north-westerly, westerly and north-westerly along that prolongation and boundary of Section 432 so the south-eastern boundary of Railway Terrace, then generally north-easterly along that south-eastern boundary of Railway Terrace to the point at which it meets the northern corner of Section 484, Hundred of Eba, then generally north-easterly along the north-western boundary of Section 433, Hundred of Eba to the northernmost boundary of Section 429, Hundred of Eba, then north-easterly along that boundary of Section 429 and the prolongation in a straight line of that boundary to the waterline on the north-western side of the River Murray, then generally south-westerly along the waterline of the River to the point of commencement, but excluding Section 483, 484 and 485, Hundred of Eba.



## SCHEDULE—MANNUM AREA 2

**1. Extent of Prohibition**

The consumption of liquor is prohibited and the possession of liquor is prohibited.

**2. Period of Prohibition**

From 6:00pm to 11:00pm on 31 December 2024.

**3. Description of Area**

Anna Street between Randell Street and William Street.

The stairway (generally known as “the Golden Stairs”) between Anna Street and Randell Street, adjacent to Shearer’s Carpark.

Randell Street (and Purnong Road) between William Street and River Road.



SCHEDULE—MANNUM AREA 3

**1. Extent of Prohibition**

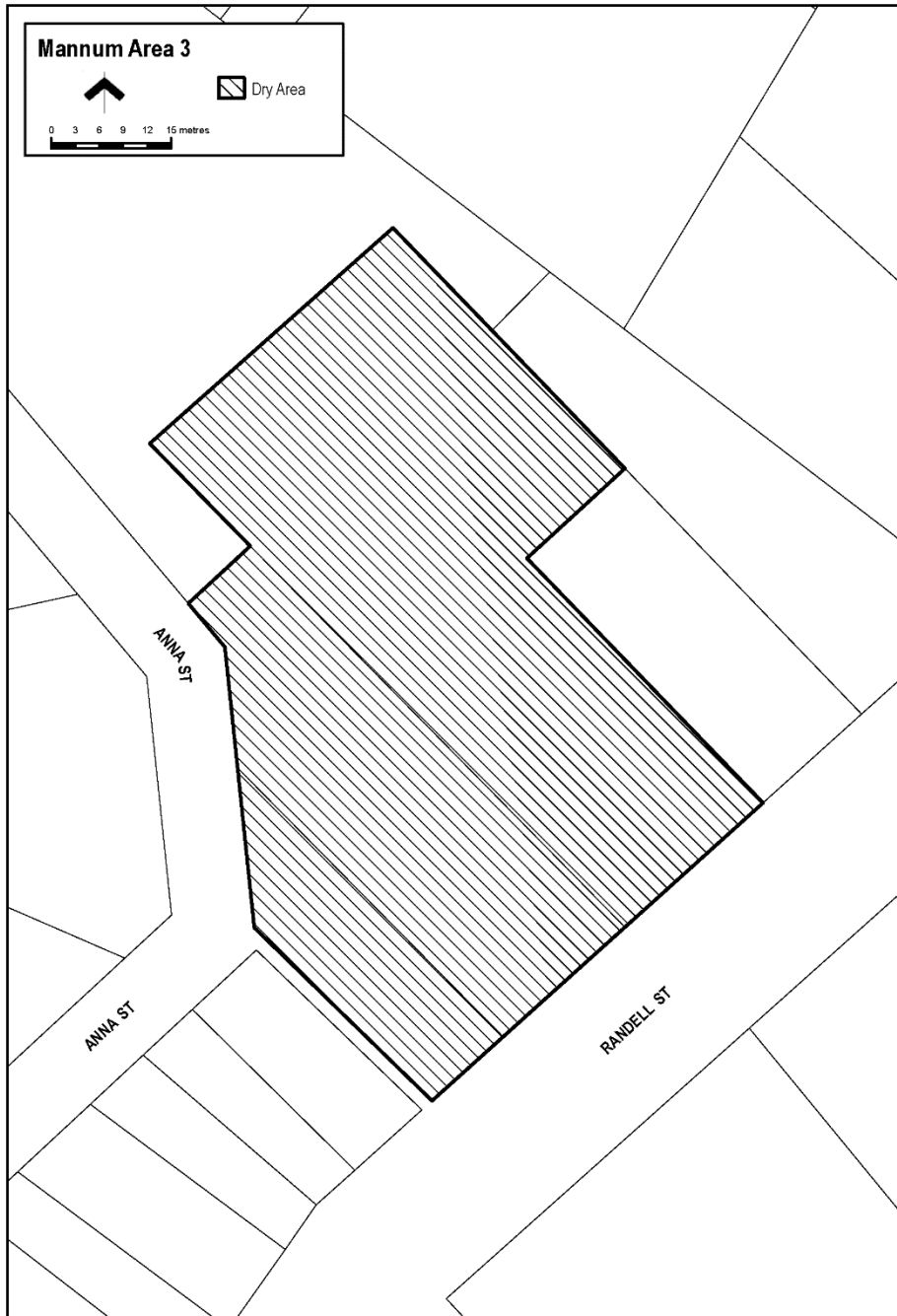
The consumption of liquor is prohibited and the possession of liquor is prohibited.

**2. Period of Prohibition**

From 6:00pm to 11:00pm on 31 December 2024.

**3. Description of Area**

The car park in Mannum (generally known as Shearer’s Carpark) situated between Randell Street and Anna Street, being Lots 33 and 34 DP1091, Hundred of Finnis and Lot 435 FP208811, Hundred of Finnis.



## SCHEDULE—MANNUM AREA 4

**1. Extent of Prohibition**

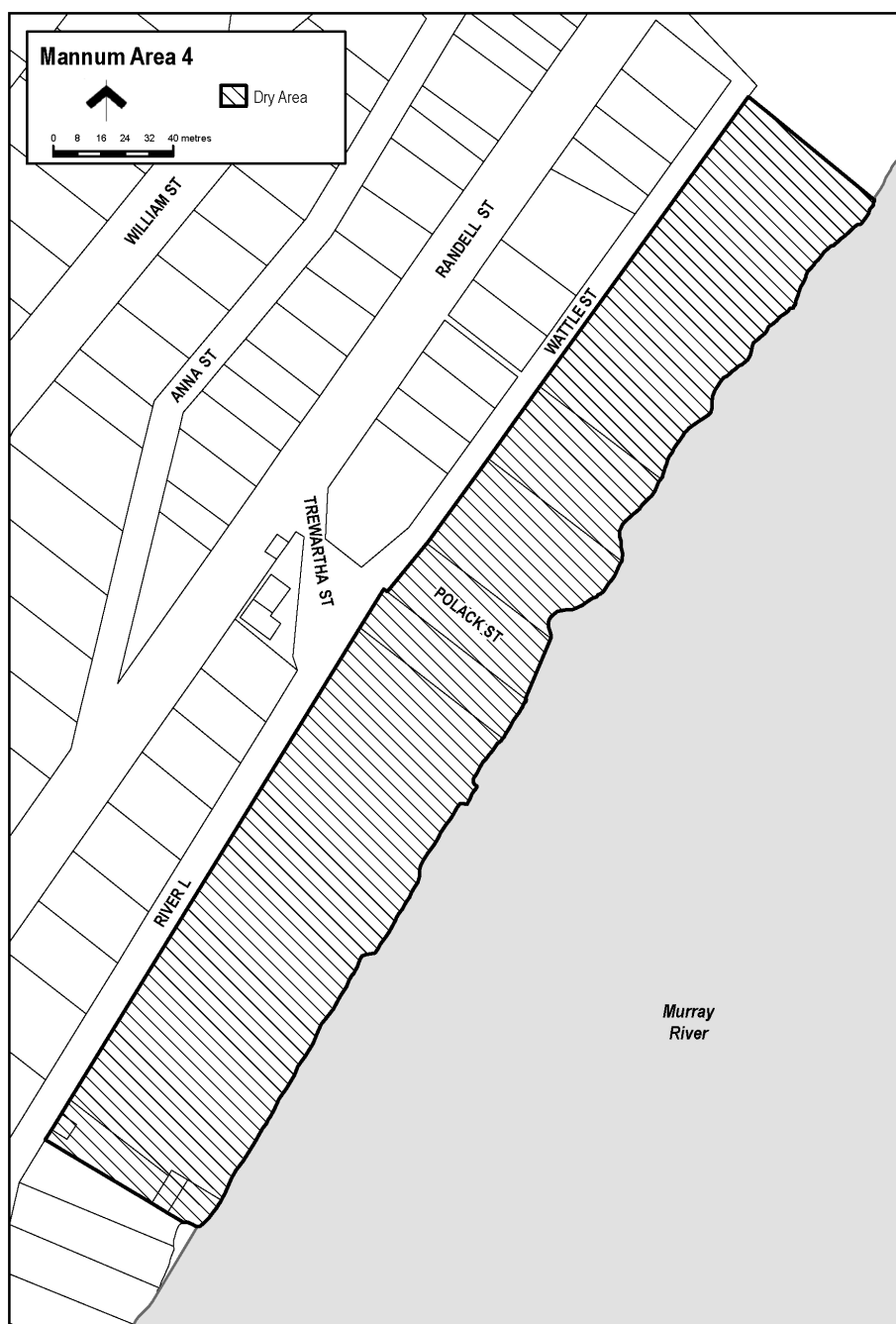
The consumption of liquor is prohibited and the possession of liquor is prohibited.

**2. Period of Prohibition**

From 6:00pm to 11:00pm on 31 December 2024.

**3. Description of Area**

The area in Mannum known as Mary Ann Reserve (together with abutting land and structures), being the area bounded on the north-east by the south-west boundary of Lot 10 FP21817 (Bowling Green), on the north-west by River Lane, on the south-west by the north-eastern boundary of Certificate of Title Volume 5799 Folio 318 (24 River Lane) and on the south-east by the River Murray, together with the whole of any wharf, jetty, boat ramp or other structure projecting from that area into the River.



SCHEDULE—MANNUM AREA 5

**1. Extent of Prohibition**

The consumption of liquor is prohibited and the possession of liquor is prohibited.

**2. Period of Prohibition**

From 6:00pm to 11:00pm on 31 December 2024.

**3. Description of Area**

The area in Mannum known as Arnold Park, situated between Randell Street and the River Murray adjacent to the south-western boundary of River Road, being Lot 93 FP213066, Hundred of Finnis.



## SCHEDULE—MANNUM AREA 6

**1. Extent of Prohibition**

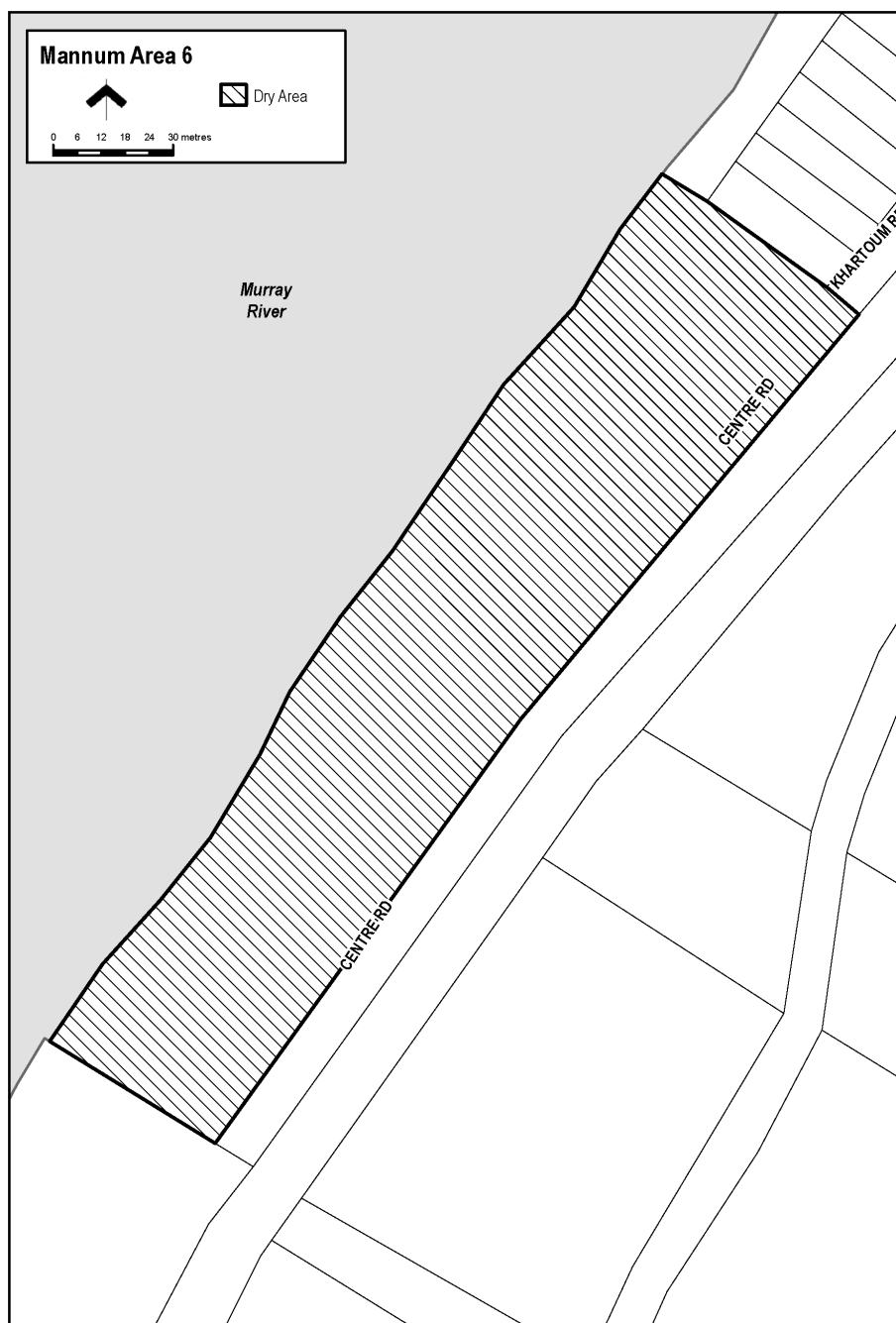
The consumption of liquor is prohibited and the possession of liquor is prohibited.

**2. Period of Prohibition**

From 6:00pm on 31 December 2024 to 8:00am on 1 January 2025.

**3. Description of Area**

The area adjacent Mannum, generally known as Bolto Reserve, bounded on the south-east by the north-western boundary of Section 909, Hundred of Younghusband, on the south-west by the north-eastern boundary of Section 914, Hundred of Younghusband, on the north-west by the River Murray and on the north-east by the south-western boundary of Lot 94 DP49431 and the prolongation in a straight line north-westerly and south-easterly of that boundary.



## SCHEDULE—MANNUM AREA 7

**1. Extent of Prohibition**

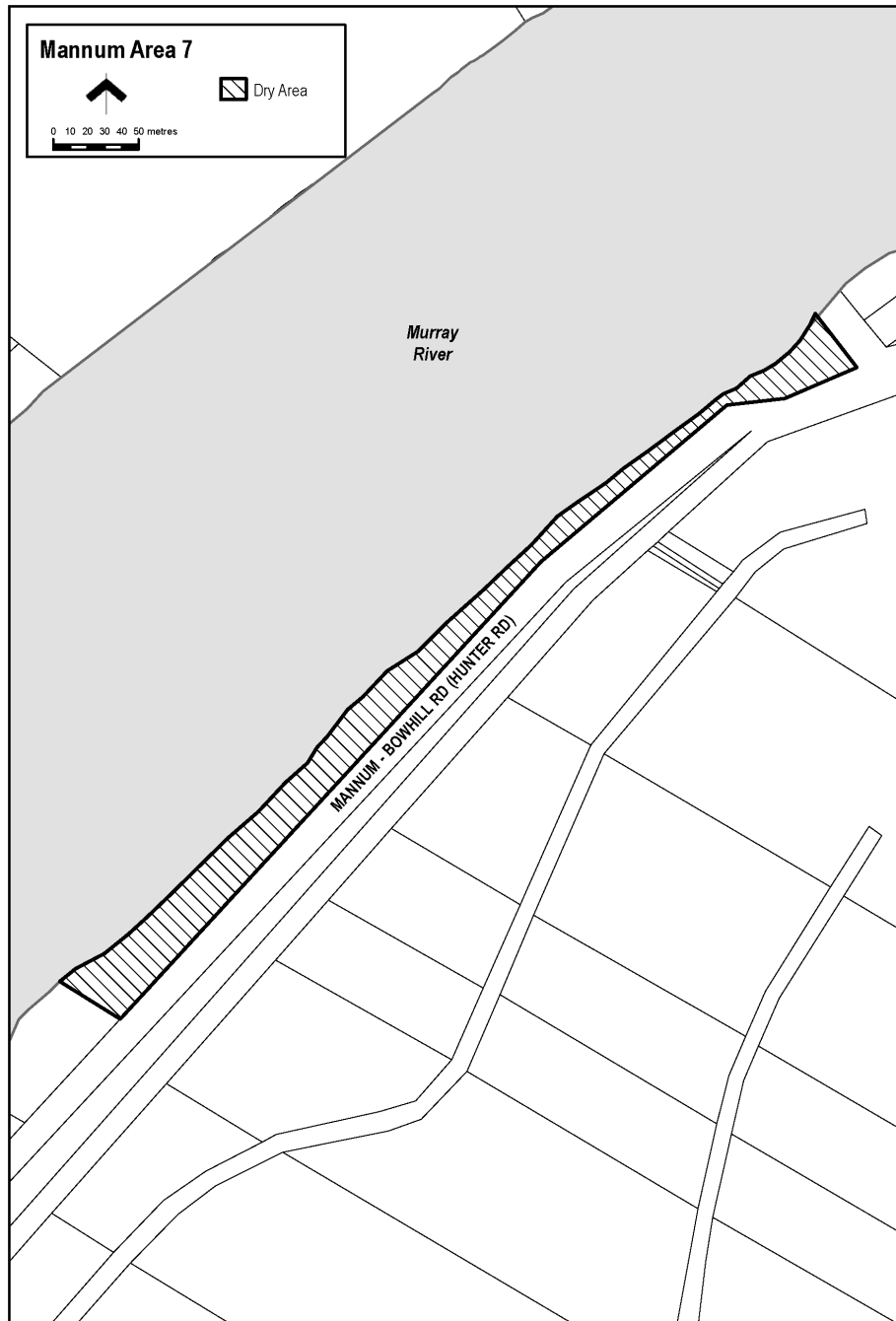
The consumption of liquor is prohibited and the possession of liquor is prohibited.

**2. Period of Prohibition**

From 6:00pm on 31 December 2024 to 8:00am on 1 January 2025.

**3. Description of Area**

The area adjacent Mannum, generally known as Haythorpe Reserve, bounded on the south-east by the north-western boundary of the carriageway of Hunter Road, on the south-west by the south-western boundary of Section 727, Hundred of Younghusband and the prolongation in a straight line south-easterly and north-westerly of that boundary, on the north-west by the River Murray and on the north-east by the south-western boundary of Section 397, Hundred of Younghusband and the prolongation in a straight line north-westerly and south-easterly of that boundary.



Dated: 17 October 2024

BEN SCALES  
Chief Executive Officer



## MOUNT BARKER DISTRICT COUNCIL

## ROADS (OPENING AND CLOSING) ACT 1991

*Road Closing—Princess Highway, Littlehampton*

Notice is hereby given, pursuant to Section 10 of the *Roads (Opening and Closing) Act 1991* that the Mount Barker District Council proposes to make a Road Process Order to close and merge a portion of the Princess Highway with the adjoining allotment 98 in F160275, more particularly delineated and lettered 'A' on Preliminary Plan 24/00031.

The Preliminary Plan is available for public inspection at the office of the Mount Barker District Council at 6 Dutton Road, Mount Barker, and the Adelaide Office of the Surveyor-General located at Level 10, 83 Pirie Street, Adelaide, during normal office hours. The Preliminary Plan can also be viewed at [www.sa.gov.au/roadsactproposals](http://www.sa.gov.au/roadsactproposals).

Any application for easement or objection must set out the full name, address and details of the submission and must be fully supported by reasons. The application for easement or objection must be made in writing to the Mount Barker District Council, PO Box 54, Mount Barker SA 5052 **within 28 days of this notice**, and a copy must be forwarded to the Surveyor-General at PO Box 1815, Adelaide SA 5001. Where a submission is made, the applicant must be prepared to support their submission in person upon council giving notification of a meeting at which the matter will be considered.

Dated: 17 October 2024

ANDREW STUART  
Chief Executive Officer

---

## WUDINNA DISTRICT COUNCIL

*Public Notice—Change of Meeting Date*

Notice is hereby given that the Wudinna District Council resolved at its meeting held on 17 September 2024, to change the scheduled January 2025 Council Meeting from Tuesday, 21 January 2025 commencing at 1pm to Wednesday, 29 January 2025 commencing at 1pm.

Dated: 8 October 2024

KRISTY DAVIS  
Chief Executive Officer

---

## PUBLIC NOTICES

### NATIONAL ELECTRICITY LAW

#### *Notice of Extention of Final Rule and Determinaton*

The Australian Energy Market Commission (AEMC) gives notice under the National Electricity Law as follows:

Under s 107, the time for the making of the final determination on the *Shortening the settlement cycle* (Ref. ERC0384) proposal has been extended to **12 December 2024**.

Documents referred to above are available on the AEMC's website and are available for inspection at the AEMC's office.

Australian Energy Market Commission  
Level 15, 60 Castlereagh St  
Sydney NSW 2000  
Telephone: (02) 8296 7800  
[www.aemc.gov.au](http://www.aemc.gov.au)

Dated: 17 October 2024

---

---

# NOTICE SUBMISSION

The South Australian Government Gazette is published each Thursday afternoon.

Notices must be emailed by 4 p.m. Tuesday, the week of publication.

Submissions are formatted per the gazette style and a proof will be supplied prior to publication, along with a quote if applicable. Please allow one day for processing notices.

Alterations to the proof must be returned by 4 p.m. Wednesday.

## **Gazette notices must be submitted as Word files, in the following format:**

- Title—the governing legislation
- Subtitle—a summary of the notice content
- Body—structured text, which can include numbered lists, tables, and images
- Date—day, month, and year of authorisation
- Signature block—name, role, and department/organisation authorising the notice

## **Please provide the following information in your email:**

- Date of intended publication
- Contact details of the person responsible for the notice content
- Name and organisation to be charged for the publication—Local Council and Public notices only
- Purchase order, if required—Local Council and Public notices only

EMAIL: [governmentgazettesa@sa.gov.au](mailto:governmentgazettesa@sa.gov.au)

PHONE: (08) 7133 3552

WEBSITE: [www.governmentgazette.sa.gov.au](http://www.governmentgazette.sa.gov.au)

---

**All instruments appearing in this gazette are to be considered official, and obeyed as such**