



# THE SOUTH AUSTRALIAN GOVERNMENT GAZETTE

www.governmentgazette.sa.gov.au

---

PUBLISHED BY AUTHORITY

---

ALL PUBLIC ACTS appearing in this GAZETTE are to be considered official, and obeyed as such

---

ADELAIDE, THURSDAY, 1 SEPTEMBER 2016

---

## CONTENTS

	Page	Page	
Appointments, Resignations, Etc.....	3562	National Parks and Wildlife (National Parks)	
Associations Incorporation Act 1985—Notices.....	3562	Regulations 2001—Notice.....	3570
Controlled Substances Act 1984—Notice .....	3564	Port Augusta Circuit Court—Notice.....	3562
Corporations and District Councils—Notices.....	3645	Proclamations .....	3625
Development Act 1993—Notice .....	3562	Public Trustee Office—Administration of Estates .....	3647
Education Regulations 2012—Notices .....	3564	Radiation Protection and Control Act 1982—Notice .....	3570
Environment Protection Act 1993—Notice.....	3572	<b>REGULATIONS</b>	
Land Acquisition Act 1969—Notices.....	3566	Housing Improvement Act 1940 (No. 214 of 2016) .....	3627
Liquor Licensing Act 1997—Notices.....	3573	Controlled Substances Act 1984 (No. 215 of 2016).....	3632
Lottery and Gaming Act 1936—Notice.....	3569	Primary Industry Funding Schemes Act 1998—	
Lottery and Gaming Regulations 2008—Notice.....	3569	(No. 216 of 2016).....	3639
Mining Act 1971—Notices.....	3569	Roads (Opening and Closing) Act 1991—Notice.....	3571
Motor Vehicles Act 1959—Notice .....	3606	Road Traffic Act 1961—Notice .....	3571
National Electricity Law—Notice .....	3570	Survey Act 1992—Notice .....	3623

---

## GOVERNMENT GAZETTE NOTICES

Notices for publication in the *South Australian Government Gazette* should be emailed to [GovernmentGazetteSA@sa.gov.au](mailto:GovernmentGazetteSA@sa.gov.au). Content should be sent as Word format attachment(s). Covering emails should include the date the notice is to be published and to whom the notice will be charged. **Closing time for lodgement is 4 p.m. on the Tuesday preceding the regular Thursday publication.** Gazette enquiries to: **Phone 8207 1045**. The *Government Gazette* is available online at: [www.governmentgazette.sa.gov.au](http://www.governmentgazette.sa.gov.au).

---

Department of the Premier and Cabinet  
Adelaide, 1 September 2016

HIS Excellency the Governor in Executive Council has been pleased to appoint the undermentioned to the Art Gallery Board, pursuant to the provisions of the Art Gallery Act 1939:

Member: (from 1 September 2016 until 31 August 2019)  
Neil Richard Balnaves

By command,

JAY WILSON WEATHERILL, Premier

ASACAB007-02

Department of the Premier and Cabinet  
Adelaide, 1 September 2016

HIS Excellency the Governor in Executive Council has been pleased to appoint the undermentioned to the Lifetime Support Authority Board, pursuant to the provisions of the Motor Vehicle Accidents (Lifetime Support Scheme) Act 2013:

Member: (from 8 October 2016 until 7 October 2017)  
Melinda Anne O'Leary  
George Richard Potter  
Chloë Catienne Fox

Member: (from 8 October 2016 until 7 October 2019)  
Juliet Helena Brown  
Arabella Victoria Branson  
Kenneth Graham Williams  
Joseph John Ullianich

Chair: (from 8 October 2016 until 7 October 2019)  
Juliet Helena Brown

By command,

JAY WILSON WEATHERILL, Premier

LSA-CAB-0786-16

#### ASSOCIATIONS INCORPORATION ACT 1985

##### *Application for Deregistration*

PURSUANT to Sections 41 (2) of the Associations Incorporation Act 1985, the Corporate Affairs Commission ('the Commission') hereby gives notice of the proposed deregistration of Community Partnerships at Work Incorporated. After two months have passed from the date of this notice, the Commission may deregister the Association.

Registration No. A40525

Given at Adelaide, 24 August 2016.

T. TSAOUSOGLU, A delegate of the  
Corporate Affairs Commission

#### ASSOCIATIONS INCORPORATION ACT 1985

##### *Application for Deregistration*

PURSUANT to Sections 41 (2) of the Associations Incorporation Act 1985, the Corporate Affairs Commission ('the Commission') hereby gives notice of the proposed deregistration of Disability Employment SA Incorporated. After two months have passed from the date of this notice, the Commission may deregister the Association.

Registration No. 20387

Given at Adelaide, 24 August 2016.

T. TSAOUSOGLU, A delegate of the  
Corporate Affairs Commission

#### DEVELOPMENT ACT 1993: SECTION 29 AMENDMENT TO THE YANKALILLA (DC) DEVELOPMENT PLAN

##### *Preamble*

It is necessary to amend the Yankalilla (DC) Development Plan (the Plan) dated 12 May 2016.

#### NOTICE

PURSUANT to Section 29 (2) (b) (ii) of the Development Act 1993, I—

1. Amend the plan as follows:

(a) Replace PDC 58 (b) of the Residential Zone with—  
are smaller than 1000 square metres in those parts of the zone (other than within Policy Area 5) not serviced by a sewer or a septic tank effluent drainage scheme;

2. Fix the day on which this notice is published in the *Gazette* as the day on which the Section 29 Amendment will come into operation.

Dated 29 August 2016.

S. SMITH, Acting Chief Development Officer,  
Development Division,  
Department of Planning, Transport and Infrastructure,  
as Delegate of JOHN RAU, Minister for Planning

#### THE DISTRICT COURT OF SOUTH AUSTRALIA

##### PORT AUGUSTA CIRCUIT COURT

Sheriff's Office, Adelaide, 6 September 2016

IN pursuance of a precept from the District Court to me directed, I do hereby give notice that the said Court will sit as a Court of Oyer and Terminer and General Gaol Delivery at the Courthouse at Port Augusta on the day and time undermentioned and all parties bound to prosecute and give evidence and all jurors summoned and all others having business at the said Court are required to attend the sittings thereof and the order of such business will be unless a Judge otherwise orders as follows:

Tuesday, 6 September at 10 a.m. on the first day of the sittings the only business taken will be the arraignment of prisoners in gaol and the passing of sentences on prisoners in gaol committed for sentence; the surrender of prisoners on bail committed for sentence; the surrender of persons in response to *ex officio* informations or of persons on bail and committed for trial who have signified their intentions to plead guilty and the passing of sentences for all matters listed for disposition by the District Court.

Juries will be summoned for Monday, 5 September 2016 and persons will be tried on this and subsequent days of the sittings.

*Prisoners in H.M. Gaol and on bail for sentence and for trial at the sittings of the Port Augusta Courthouse, commencing Tuesday, 6 September 2016.*

Adams, Rena	Aggravated robbery	In gaol
Alvey, John Stanley	Aggravated intentionally causing harm	On bail
and Edwards, Tania Marie		
Ashman, Travis	Fail to comply with bail agreement; aggravated threaten life; contravene term of intervention order; damage property (3); aggravated assault; assault	On bail
Barker, Graham John	Trafficking in a controlled drug	In gaol
Barry, Chad Dean	Possess firearm without a licence; possess unregistered firearm; fail to comply with bail; contravene intervention order	In gaol
Bendessi, Korrin	Aggravated serious criminal trespass (2); Assault (3)	On bail
Devan		
Betterman, Michael	Contravene term of intervention order; fail to comply; damage property; serious criminal trespass; assault (2)	In gaol
Jamie		
Betts, Cecil	Aggravated serious criminal trespass in a place of residence; aggravated threaten to cause harm	On bail

Borgas, Amanda	Endanger life; drive in a reckless or dangerous manner; being a driver involved in a crash, fail to comply with 287; hinder police; give false identity	On bail	Jessop, Justin Eric	Aggravated serious criminal trespass in a place of residence; theft	On bail
Brady, Kyle Troy	Aggravated serious criminal trespass; theft	In gaol	Lackmann, Gerold-Otto	Aggravated assault; contravene intervention order; blackmail; engage in sexual intercourse without consent (7); distribute invasive image without consent (2)	On gaol
Bright, Wayne	Possessing a class H firearm without a licence; failing to keep class H firearm secured; failing to store ammunition in a locked container	On bail	Loader, Carl Frankland	Rape (2); aggravated serious criminal trespass in a place of residence	On bail
Brooks, David Somerville	Aggravated detain a person to commit an indictable offence; aggravated assault; rape (4)	On bail	Lowes, Simon	Aggravated indecent assault; rape	On bail
Burgoyne, Aileen Gertrude	Aggravated serious criminal trespass in a place of residence; aggravated assault	On bail	Marshall, Joshua Darryl	Application for enforcement of a breached bond	On bail
Carbine, Quade William	Application for enforcement of a breached bond	On bail	Matthews, Justin Meyers, Brodie Jake	Traffic in a controlled drug (2) Aggravated cause harm to another	In gaol On bail
Carter, Bradley Francis	Unlawful sexual intercourse with a person under 17 (3)	On bail	Milosevic, Ljubisa	Aggravated threaten to cause harm (2)	In gaol
Chimney, Bevan	Causing harm with intent to cause harm; rape	In gaol	Morris, Anthony John	Assault (2); aggravated serious criminal trespass in a place of residence; damage property	In gaol
Chynoweth, Renee Ann	Aggravated serious criminal trespass in a place of residence; theft	On bail	Nowlan, Merle Janice	Persistent sexual exploitation of a child (3); Common assault; assault	In gaol
Cockburn, Travis Damian	Possess a controlled precursor to manufacture controlled drug; traffic in a controlled drug; possess prescribed equipment	On bail	Parsons, Darby James	Aggravated serious criminal trespass in a place of residence; assault; aggravated assault causing harm; aggravated threatening to cause harm	On bail
Coe, Mark Steven	Persistent sexual exploitation of a child; aggravated indecent assault (5); unlawful sexual intercourse (5); indecent behaviour	In gaol	Phillis, Kevin Ronald Pompey, Peter Prosek, Roman	Indecent assault Causing a bushfire Aggravated indecent assault (3)	On bail On bail In gaol
Coomber, Jamie Albert	Assault (2); threatening life (2)	In gaol	Reich, Alex Charles	Aggravated recklessly causing serious harm	In gaol
Coulthard, Cecil	Aggravated serious criminal trespass in a place of residence; assault (2); damage property	In gaol	Roach, Kyle Harley	Aggravated assault causing harm; aggravated threatening life	On bail
Crossman, Nigel Colin	Traffic in a controlled drug; unlawful possession	In gaol	Sauney, Michael Desmond	Aggravated indecent assault	On bail
Doolan, Jason Mark	Unlawful sexual intercourse	In gaol	Singer, Roland Matthew	Aggravated causing death by dangerous driving; aggravated causing serious harm by dangerous driving; duty to hold licence or learners permit; give false answer to identity of driver	On bail
Dorizzie, Ronald Kale	Traffic in a controlled drug	On bail	Smith, Jason Luke	Aggravated possess child exploitation material (3); possess child exploitation material (2)	On bail
Ellis, Brandon John	Aggravated possess firearm without licence	On bail	Thomson, Bevan Andrew Eric	Aggravated produce child exploitation material; obtain access to child exploitation material; incite indecent act by a child	In gaol
Evans, Richard William	Possess a controlled drug for sale	In gaol	Thomson, Bevan Andrew Eric	Obtain access to child pornography; produce child pornography; aggravated disseminate child pornography	In gaol
Ferguson, William	Aggravated causing death by dangerous driving; drive whilst licence suspended	On bail	Van Gelder, Christopher Jan	Unlawful sexual intercourse (5)	On bail
Field, Kirt Raymond and Prince, Brook Jessica	Drive or use motor vehicle without consent (2); Endanger life (3); Aggravated assault against a police officer (2); damage property; aggravated recklessly cause harm to another (3)	In gaol On bail	Walker, William Stanley	Escape from custody	On bail
Fox, Clayton Denis	Aggravated threatening to damage property (3); aggravated damaging property; aggravated assault; aggravated threatening harm	In gaol	Walker, William Stanley	Application for enforcement of a breach bond	On bail
Grantham, Malcolm Bruce	Persistent sexual exploitation of a child (2); rape; common assault	On bail	Walkington, Jordan David	Aggravated endanger life; aggravated driving without due care	On bail
Hickey, Melissa Charmaine	Persistent sexual exploitation of a child (2); unlawful sexual intercourse (5); inciting or procuring an act of gross indecency (2); aggravated producing child exploitation	On bail	Watson, Peter	Engage in sexual intercourse without consent (2)	In gaol
Hill, Russell	Have sexual intercourse with a person under 14 years	On bail	Weetra, Howard Clyde	Arson	In gaol
J., A. J.	Persistent sexual exploitation of a child; unlawful sexual intercourse	On bail			

W, R	Carnal knowledge of a person under 12 (2); indecent assault (12); unlawful sexual intercourse with a person under 12; aggravated indecent assault (3); gross indecency (3)	On bail
Williams, Scott James	Indecent assault (4)	On bail
Willson, Mark Anthony	Possess or use a firearm while subject to prohibition order; hinder or resist a police officer; unlawful possession; fail to comply with bail agreement	In gaol
W, P G L	Rape (2)	On bail
W, P G L	Indecent assault (6); unlawful sexual intercourse with a person under 17 (2); prevent person from attending as a witness	On bail
Woods, Dylan, Grantham, Natasha, Woods, Matthew and Cleary, Robert Trevor	Traffic in a controlled drug	On bail On bail On bail
Young, Wesley James	Unlawful sexual intercourse	On bail

Prisoners on bail must surrender at 10 a.m. of the day appointed for their respective trials. If they do not appear when called upon their recognizances and those of their bail will be estreated and a bench warrant will be issued forthwith.

By order of the Court,

M. A. STOKES, Sheriff

#### CONTROLLED SUBSTANCES ACT 1984

##### *Approval and Publication of the Vaccine Administration Code*

NOTICE is hereby given that on 18 August 2016, Vicki Kaminski, Acting Chief Executive, Department for Health and Ageing, approved for publication version 1.3 of the Vaccine Administration Code on the SA Health website.

The Code is available at:

[www.sahealth.sa.gov.au/immunisationprovider](http://www.sahealth.sa.gov.au/immunisationprovider)

V. KAMINSKI, Acting Chief Executive  
Department for Health and Ageing

#### EDUCATION REGULATIONS 2012

##### *Notice of Policy by the Minister for Education and Child Development*

PURSUANT to Regulation 60 (2) (a) of the Education Regulations 2012, I, the Minister for Education and Child Development publish the following Capacity Management Plan for the purposes of the enrolment of a child at the Linden Park Primary School:

#### CAPACITY MANAGEMENT PLAN

##### *Linden Park Primary School*

This Capacity Management Plan sets out the conditions for enrolment at Linden Park Primary School ('the school').

##### **Criteria for Enrolment**

The number of students entering at Reception in any given year is limited to 120 students.

##### **Year level: Reception**

Priority consideration will be given to applications for enrolment from parents of prospective Reception students to attend the following school year, if they have been living inside the school zone prior to the end of week 8, term 3 and whose application is received by this time.

If more than 120 applications for enrolment are received from parents living in the school zone by the end of week 8, term 3, places will be offered based on whether any, all or a combination of the following applies:

- The child has siblings currently enrolled in the school;
- The length of time the child has lived in the school zone; and
- The distance of the child's residence from the school.

The school will notify parents of the outcome of this process by the beginning of week 10, term 3. Unsuccessful applicants will be placed on the enrolment register, and referred for enrolment to other neighbouring schools.

Families who move into the school zone after the end of week 8, term 3 will only have their applications considered if or when vacancies exist, with priority consideration afforded to those applicants already on the enrolment register. If no vacancies exist the applicants will be placed on the enrolment register and referred for enrolment to other neighbouring schools.

##### *Intensive English Language Centre (IELC) students*

Any Reception student offered enrolment at the school and who is eligible to attend an Intensive English Language Centre (IELC), will be able to attend the IELC during Reception and begin Year 1 at the school the following year.

##### *Out of zone applications with siblings currently at the school*

Applications for enrolment from parents of prospective Reception students, who live outside the school's zone and have older siblings who currently attend the school, will only be given consideration for enrolment if:

- all Reception applications from parents of children living in the school zone have been considered, and
- the school is under its student enrolment limit of 120 Reception students as at the end of week 8, term 3.

In these cases, places will be offered based on the distance from the school of the child's residence and other personal needs.

##### **Year levels: 1 to 7**

Applications for enrolment from parents of prospective students living inside the school zone will be considered if or when vacancies exist, with priority consideration afforded to those applicants already on the enrolment register.

In these cases, applications will be considered based on siblings at the school, the length of time the child has lived in the school zone and the distance of the child's residence from the school.

The school will notify parents from week 10, term 3 if a vacancy is available for their child to attend the following school year.

If no vacancies exist the applicants will be encouraged to remain at their current primary school, or referred for enrolment to other neighbouring schools, and upon an applicant's request placed on the school's enrolment register.

##### *Out of zone applications with siblings currently at the school*

Applications for enrolment from parents of prospective students, who live outside the school's zone and have siblings who currently attend the school, will not be considered for enrolment.

##### **International Education Program**

No new international students will be offered enrolment at the school.

##### **Special Circumstances**

Enrolment for special consideration for compelling or unusual reasons, including but not limited to students under the guardianship of the Minister may be given by the Principal, in consultation with the Education Director. These will be assessed on a case by case basis.

##### **Linden Park Primary School zone**

A school zone is a geographic area surrounding the school from which the school accepts its core intake of students. Linden Park Primary School operates within the following zone:

- the area bounded by Fullarton Road, east along Greenhill Road, north along Portrush Road, east along Stafford Grove, Alnwick Terrace, Wooler Street, cross over Tusmore Avenue, east along Statenborough Street, south along Glynburn Road, east along Dashwood Road, southeast along Bayview Crescent, then west along Sherwood Terrace, south along Hayward Drive, west along Seaview Drive and then Gill Terrace to old Toll Gate at start of South Eastern Freeway, then back down Glen Osmond Road to Fullarton Road, then north back to Greenhill Road.

A school zone map (guide only) is available at: [http://www.decd.sa.gov.au/locs/files/links/Linden\\_Park\\_PS\\_zone.doc](http://www.decd.sa.gov.au/locs/files/links/Linden_Park_PS_zone.doc)

### Enrolment Register

Only applications for enrolment from parents of a child living in the school zone will be placed on the register.

Parents whose child's name has been placed on the enrolment register will only be contacted if vacancies become available.

The enrolment register will be reviewed and updated annually by the school.

Where a child's name appears on the register is confidential and will only be disclosed as required by law.

### Enrolment Process

All parents are required to complete the school enrolment form and provide the school with a copy of the following:

- proof of the child's identity and date of birth;
- proof of the child's residential address; and
- copies of any family law or other relevant court orders.

Upon receipt of the above to the satisfaction of the school the processing of the parents' enrolment application may begin.

Parents will be invited to attend a pre-enrolment interview or information session with the school once a vacancy is offered.

### Monitoring and enforcement

It is the responsibility of the parents applying for enrolment to be able to verify to the satisfaction of the school that the information provided is true and factual.

The Principal is responsible for the implementation of this Capacity Management Plan and all decisions on enrolments.

This Capacity Management Plan will be reviewed annually.

Dated 16 August 2016.

SUSAN CLOSE, Minister for Education and  
Child Development

## EDUCATION REGULATIONS 2012

### *Notice of Policy by the Minister for Education and Child Development*

PURSUANT to Regulation 60 (2)(a) of the Education Regulations 2012, I, the Minister for Education and Child Development publish the following Capacity Management Plan for the purposes of the enrolment of a child at the Rose Park Primary School:

### CAPACITY MANAGEMENT PLAN

#### *Rose Park Primary School*

This Capacity Management Plan sets out the conditions for enrolment at Rose Park Primary School ('the school').

#### Criteria for Enrolment

##### Capacity of School

The school has a current built capacity of 580 students.

##### Year level: Reception

Priority consideration will be given to applications for enrolment from parents of prospective reception students, if they have been living inside the school zone and lodge their application for enrolment prior to the end of week 10, term 3.

Families who move into the zone after the end of week 10, term 3 will only have their applications considered if or when vacancies exist, with priority consideration afforded to those

applicants already on the enrolment register. If no vacancies exist the applicants will be placed on the enrolment register and referred for enrolment to other neighbouring schools.

##### *Intensive English Language Centre (IELC) students*

Any Reception student offered enrolment at the school and who is eligible to attend an Intensive English Language Centre (IELC), will be able to attend the IELC during Reception and begin Year 1 at the school the following year.

##### *Out of zone applications with siblings currently at the school*

Applications for enrolment from parents of prospective Reception students, who live outside the school zone and have older siblings who currently attend the school, will be given consideration for enrolment for the 2017 school year.

From the start of 2017 applications from parents of prospective students who live outside the school zone and who have siblings currently attending the school will only be given consideration for enrolment if:

- all other applications from parents of children living in the school zone and on the enrolment register have been considered, and
- a vacancy exists at the commencement of week 1, term 4.

In these cases, places will be offered based on the distance from the school of the child's residence and other personal needs.

##### Year levels: 1 to 7

Applications for enrolment in Year levels 1 to 7 from parents living in the school zone will not be accepted.

Applicants will be encouraged to remain at their current primary school, or referred for enrolment to other neighbouring schools, and upon an applicant's request placed on the school's enrolment register. This includes siblings of Reception students offered enrolment.

##### International Education Program

No new international students will be offered enrolment at the school.

##### Special Circumstances

Enrolment for special consideration for compelling or unusual reasons, including but not limited to students under the guardianship of the Minister may be given by the Principal, in consultation with the Education Director. These will be assessed on a case by case basis.

##### Rose Park Primary School zone

A school zone is a geographically defined area surrounding the school from which the school accepts its core intake of students. Rose Park Primary School operates within the following school zone:

- Area bounded by Fullarton Road, Greenhill Road, Portrush Road, Kensington Road, George Street, William Road, Angas Street and Dequetteville Terrace.

A school zone map (guide only) is available at: [https://www.decd.sa.gov.au/sites/g/files/net691/f/rose\\_park\\_primary\\_school\\_zone\\_map.pdf](https://www.decd.sa.gov.au/sites/g/files/net691/f/rose_park_primary_school_zone_map.pdf)

##### Enrolment Register

Only applications for enrolment from parents of a child living in the school zone will be placed on the register.

Parents whose child's name has been placed on the enrolment register will only be contacted if vacancies become available.

The enrolment register will be reviewed and updated annually by the school.

Where a child's name appears on the register is confidential and will only be disclosed as required by law.

##### Enrolment Process

All parents are required to complete the school enrolment form and provide the school with a copy of the following:

- proof of the child's identity and date of birth;
- proof of the child's residential address; and
- copies of any family law or other relevant court orders.

Upon receipt of the above to the satisfaction of the school the processing of the parents' enrolment application may begin.

Parents will be invited to attend a pre-enrolment interview or information session with the school once a vacancy is offered.

*Monitoring and enforcement*

It is the responsibility of the parents applying for enrolment to be able to verify to the satisfaction of the school that the information provided is true and factual.

The Principal is responsible for the implementation of this Capacity Management Plan and all decisions on enrolments.

This Capacity Management Plan will be reviewed annually.

Dated 19 August 2016.

SUSAN CLOSE, Minister for Education and  
Child Development

LAND ACQUISITION ACT 1969

(SECTION 16)

*Notice of Acquisition*

THE COMMISSIONER OF HIGHWAYS (the 'Authority'), 136 North Terrace, Adelaide, S.A. 5000, acquires the following interests in the following land:

Comprising an estate in fee simple in that piece of land being the whole of Allotment 72 in Deposited Plan No. 82342 comprised in Certificate of Title Volume 6050, Folio 447, subject to easement(s) over the land marked 'A' to the Natural Gas Authority of South Australia (T2989521).

This notice is given under Section 16 of the Land Acquisition Act 1969.

*Compensation*

A person who has or had an interest in the land that is divested or diminished by the acquisition or the enjoyment of which is adversely affected by the acquisition who does not receive an offer of compensation from the Authority may apply to the Authority for compensation.

*Inquiries*

Inquiries should be directed to:

Chris Southam,  
G.P.O. Box 1533,  
Adelaide, S.A. 5001  
Telephone: (08) 7424 7036

Dated 30 August 2016.

The Common Seal of the Commissioner of Highways was hereto affixed by authority of the Commissioner in the presence of:

M. ELGAZZAR, Manager,  
Portfolio & Acquisition Services  
(Authorised Officer),  
Department of Planning, Transport  
and Infrastructure

DPTI 2015/16680/01

LAND ACQUISITION ACT 1969

(SECTION 16)

*Notice of Acquisition*

THE COMMISSIONER OF HIGHWAYS (the 'Authority'), 136 North Terrace, Adelaide, S.A. 5000, acquires the following interests in the following land:

First: Comprising an unencumbered estate in fee simple in that piece of land being a portion of Allotment 71 in Deposited Plan No 82342 comprised in Certificate of Title Volume 6050, Folio 446, and being the whole of the land the whole of the land numbered Allotment 51 in plan D112907 that has been lodged in the Land Titles Office.

Secondly: Comprising an estate in fee simple in that piece of land being a portion of Allotment 71 in Deposited Plan No. 82342 comprised in Certificate of Title Volume 6050, Folio 446 and being the whole of the land numbered Allotment 52 in plan D112907 that has been lodged in the Lands Titles Office, subject only to the existing easement to the Natural Gas Authority of South Australia created by T2989521 and is marked 'A' on the said title.

This notice is given under Section 16 of the Land Acquisition Act 1969.

*Compensation*

A person who has or had an interest in the land that is divested or diminished by the acquisition or the enjoyment of which is adversely affected by the acquisition who does not receive an offer of compensation from the Authority may apply to the Authority for compensation.

*Inquiries*

Inquiries should be directed to:

Chris Southam,  
G.P.O. Box 1533,  
Adelaide, S.A. 5001  
Telephone: (08) 7424 7036

Dated 30 August 2016.

The Common Seal of the Commissioner of Highways was hereto affixed by authority of the Commissioner in the presence of:

M. ELGAZZAR, Manager,  
Portfolio & Acquisition Services  
(Authorised Officer),  
Department of Planning, Transport  
and Infrastructure

DPTI 2015/16681/01

LAND ACQUISITION ACT 1969

(SECTION 16)

*Notice of Acquisition*

THE COMMISSIONER OF HIGHWAYS (the 'Authority'), 136 North Terrace, Adelaide, S.A. 5000, acquires the following interests in the following land:

First: Comprising an unencumbered estate in fee simple in 165 undivided 232nd parts in that piece of land being a portion of Allotment 11 in Deposited Plan No. 19171 comprised in Certificate of Title Volume 5137, Folio 815, and being the whole of the land numbered Allotment 502 in plan D113206 that has been lodged in the Lands Titles Office, expressly excluding the easement or easements created over the land marked 'B' on Filed Plan 12249 by Transfer 4650264, and

Secondly: Comprising an unencumbered estate in fee simple in 67 undivided 232nd parts in that piece of land being a portion of Allotment 11 in Deposited Plan No 19171 comprised in Certificate of Title Volume 5137, Folio 814, and being the whole of the land numbered Allotment 502 in plan D113206 that has been lodged in the Lands Titles Office, expressly excluding the easement or easements created over the land marked 'B' on Filed Plan 12249 by Transfer 4650264.

This notice is given under Section 16 of the Land Acquisition Act 1969.

*Compensation*

A person who has or had an interest in the land that is divested or diminished by the acquisition or the enjoyment of which is adversely affected by the acquisition who does not receive an offer of compensation from the Authority may apply to the Authority for compensation.

*Inquiries*

Inquiries should be directed to:

Chris Southam,  
G.P.O. Box 1533,  
Adelaide, S.A. 5001  
Telephone: (08) 7424 7036

The Common Seal of the Commissioner of Highways was hereto affixed by authority of the Commissioner in the presence of:

M. ELGAZZAR, Manager,  
Portfolio & Acquisition Services  
(Authorised Officer),  
Department of Planning, Transport  
and Infrastructure

DPTI 2015/16467/01

## LAND ACQUISITION ACT 1969

(SECTION 16)

*Notice of Acquisition*

THE SOUTH EASTERN WATER CONSERVATION AND DRAINAGE BOARD (the 'Authority'), P.O. Box 335, Millicent, S.A. 5280, acquires the following interests in the following land:

First: Comprising an unencumbered estate in fee simple in that piece of land being portion of Section 69 in the Hundred of Murrabinna in Certificate of Title Volume 5834, Folio 393, being whole of the land identified as Allotment 692 in D113234 lodged in the Lands Titles Office.

Secondly: Comprising an unencumbered estate in fee simple in that piece of land being portion of Section 79 in the Hundred of Murrabinna in Certificate of Title Volume 5479, Folio 211, being whole of the land identified as Allotment 793 in D113234 lodged in the Lands Titles Office.

This notice is given under Section 16 of the Land Acquisition Act 1969.

*Compensation*

A person who has or had an interest in the land that is divested or diminished by the acquisition or the enjoyment of which is adversely affected by the acquisition who does not receive an offer of compensation from the Authority may apply to the Authority for compensation.

*Inquiries*

Inquiries should be directed to:

Brett Pendlebury,  
P.O. Box 1046,  
Mount Gambier, S.A. 5290  
Mobile: 0447 973 160

Dated 24 August 2016.

Signed and sealed, Mr Francis Newman Brennan, presiding member of the South Eastern Water Conservation and Drainage Board.

Witness to Affixing of Seal  
Name of Witness: Brett Pendlebury,  
Address: 11 Helen Street  
Mount Gambier, S.A. 5290

DPTI: 2015/14985/01

## LAND ACQUISITION ACT 1969

(SECTION 16)

*Notice of Acquisition*

THE SOUTH EASTERN WATER CONSERVATION AND DRAINAGE BOARD (the 'Authority'), P.O. Box 335, Millicent, S.A. 5280, acquires the following interests in the following land:

Comprising an estate in fee simple in that piece of land being portion of Section 60 in the Hundred of Murrabinna in Certificate of Title Volume 5482, Folio 623, being whole of the land identified as Allotment 602 in D113236 lodged in the Lands Titles Office.

This notice is given under Section 16 of the Land Acquisition Act 1969.

*Compensation*

A person who has or had an interest in the land that is divested or diminished by the acquisition or the enjoyment of which is adversely affected by the acquisition who does not receive an offer of compensation from the Authority may apply to the Authority for compensation.

*Inquiries*

Inquiries should be directed to:

Brett Pendlebury,  
P.O. Box 1046,  
Mount Gambier, S.A. 5290  
Mobile: 0447 973 160

Dated 24 August 2016.

Signed and sealed, Mr Francis Newman Brennan, presiding member of the South Eastern Water Conservation and Drainage Board.

Witness to Affixing of Seal  
Name of Witness: Brett Pendlebury,  
Address: 11 Helen Street  
Mount Gambier, S.A. 5290

DPTI: 2015/15042/01

## LAND ACQUISITION ACT 1969

(SECTION 16)

*Notice of Acquisition*

THE SOUTH EASTERN WATER CONSERVATION AND DRAINAGE BOARD (the 'Authority'), P.O. Box 335, Millicent, S.A. 5280, acquires the following interests in the following land:

Comprising an estate in fee simple in that piece of land being portion of Section 11 in the Hundred of Duffield in Certificate of Title Volume 6064, Folio 737, being whole of the land identified as Allotment 113 in D113339 lodged in the Lands Titles Office, subject only to the following in the said Certificate of Title: existing easement(s) over the land marked 'D' and Agreement 11539940.

This notice is given under Section 16 of the Land Acquisition Act 1969.

*Compensation*

A person who has or had an interest in the land that is divested or diminished by the acquisition or the enjoyment of which is adversely affected by the acquisition who does not receive an offer of compensation from the Authority may apply to the Authority for compensation.

*Inquiries*

Inquiries should be directed to:

Brett Pendlebury,  
P.O. Box 1046,  
Mount Gambier, S.A. 5290  
Mobile: 0447 973 160

Dated 24 August 2016.

Signed and sealed, Mr Francis Newman Brennan, presiding member of the South Eastern Water Conservation and Drainage Board.

Witness to Affixing of Seal  
Name of Witness: Brett Pendlebury,  
Address: 11 Helen Street  
Mount Gambier, S.A. 5290

DPTI: 2015/15160/01

## LAND ACQUISITION ACT 1969

(SECTION 16)

*Notice of Acquisition*

THE SOUTH EASTERN WATER CONSERVATION AND DRAINAGE BOARD (the 'Authority'), P.O. Box 335, Millicent, S.A. 5280, acquires the following interests in the following land:

Comprising an estate in fee simple in that piece of land being portion of Allotment 4 in Deposited Plan No. 75434 in Certificate of Title Volume 6130, Folio 39, being whole of the land identified as Allotment 16 in D113337 lodged in the Lands

Titles Office, subject only to the following in the said Certificate of Title: existing easement(s) over the land marked 'A' and Agreement 11539941.

This notice is given under Section 16 of the Land Acquisition Act 1969.

*Compensation*

A person who has or had an interest in the land that is divested or diminished by the acquisition or the enjoyment of which is adversely affected by the acquisition who does not receive an offer of compensation from the Authority may apply to the Authority for compensation.

*Inquiries*

Inquiries should be directed to:

Brett Pendlebury,  
P.O. Box 1046,  
Mount Gambier, S.A. 5290  
Mobile: 0447 973 160

Dated 24 August 2016.

Signed and sealed, Mr Francis Newman Brennan, presiding member of the South Eastern Water Conservation and Drainage Board.

Witness to Affixing of Seal  
Name of Witness: Brett Pendlebury,  
Address: 11 Helen Street  
Mount Gambier, S.A. 5290

DPTI: 2015/15126/01

LAND ACQUISITION ACT 1969

(SECTION 16)

*Notice of Acquisition*

THE SOUTH EASTERN WATER CONSERVATION AND DRAINAGE BOARD (the 'Authority'), P.O. Box 335, Millicent, S.A. 5280, acquires the following interests in the following land:

First: Comprising an unencumbered estate in fee simple in that piece of land being portion of Section 559 in the Hundred of Lacepede in Certificate of Title Volume 5980, Folio 817, being whole of the land identified as Allotment 5592 in D113336 lodged in the Lands Titles Office.

Secondly: Comprising an estate in fee simple in that piece of land being portion of Allotment comprising Pieces 103 and 104 in Filed Plan 52870, in Certificate of Title Volume 6065, Folio 921, being whole of the land identified as Allotment 1034 in D113336 lodged in the Lands Titles Office, subject only to the existing easement(s) over the land marked 'D' in the said Certificate of Title.

Thirdly: Comprising an estate in fee simple in that piece of land being portion of Section 62 in the Hundred of Landseer and portion of Section 71 in the Hundred of Duffield in Certificate of Title Volume 6065, Folio 78, being whole of the land identified as Allotments 623 and 713 in D113336 lodged in the Lands Titles Office, subject only to the existing easement(s) over the land marked 'D' in the said Certificate of Title.

This notice is given under Section 16 of the Land Acquisition Act 1969.

*Compensation*

A person who has or had an interest in the land that is divested or diminished by the acquisition or the enjoyment of which is adversely affected by the acquisition who does not receive an offer of compensation from the Authority may apply to the Authority for compensation.

*Inquiries*

Inquiries should be directed to:

Brett Pendlebury,  
P.O. Box 1046,  
Mount Gambier, S.A. 5290  
Mobile: 0447 973 160

Dated 24 August 2016.

Signed and sealed, Mr Francis Newman Brennan, presiding member of the South Eastern Water Conservation and Drainage Board.

Witness to Affixing of Seal  
Name of Witness: Brett Pendlebury,  
Address: 11 Helen Street  
Mount Gambier, S.A. 5290

DPTI: 2015/15125/01

LAND ACQUISITION ACT 1969

(SECTION 16)

*Notice of Acquisition*

THE SOUTH EASTERN WATER CONSERVATION AND DRAINAGE BOARD (the 'Authority'), P.O. Box 335, Millicent, S.A. 5280, acquires the following interests in the following land:

Comprising an estate in fee simple in that piece of land being portion of Allotment comprising Pieces 98, 99 and 100 in Filed Plan 52876 and being portion of Allotment comprising Pieces 101 and 102 in Filed Plan 52876, in Certificate of Title Volume 6064, Folio 218, being the whole of the land identified as Allotments 300, 301 and 302 in D113343 lodged in the Lands Titles Office, subject only to the following in the said Certificate of Title: existing easement(s) over the land marked 'D' and Agreement 10885788.

This notice is given under Section 16 of the Land Acquisition Act 1969.

*Compensation*

A person who has or had an interest in the land that is divested or diminished by the acquisition or the enjoyment of which is adversely affected by the acquisition who does not receive an offer of compensation from the Authority may apply to the Authority for compensation.

*Inquiries*

Inquiries should be directed to:

Brett Pendlebury,  
P.O. Box 1046,  
Mount Gambier, S.A. 5290  
Mobile: 0447 973 160

Dated 24 August 2016.

Signed and sealed, Mr Francis Newman Brennan, presiding member of the South Eastern Water Conservation and Drainage Board.

Witness to Affixing of Seal  
Name of Witness: Brett Pendlebury,  
Address: 11 Helen Street  
Mount Gambier, S.A. 5290

DPTI: 2015/15641/01

LAND ACQUISITION ACT 1969

(SECTION 16)

*Notice of Acquisition*

THE SOUTH EASTERN WATER CONSERVATION AND DRAINAGE BOARD (the 'Authority'), P.O. Box 335, Millicent, S.A. 5280, acquires the following interests in the following land:

Comprising an estate in fee simple in that piece of land being portion of Section 139 in the Hundred of Duffield, in Certificate of Title Volume 6064, Folio 575, being whole of the land identified as Allotment 238 in D113341 lodged in the Lands Titles Office, subject only to the following in the said Certificate of Title: existing easement over the land marked 'D' and Agreement 11539942.

This notice is given under Section 16 of the Land Acquisition Act 1969.

*Compensation*

A person who has or had an interest in the land that is divested or diminished by the acquisition or the enjoyment of which is adversely affected by the acquisition who does not receive an offer of compensation from the Authority may apply to the Authority for compensation.

*Inquiries*

Inquiries should be directed to:

Brett Pendlebury,  
P.O. Box 1046,  
Mount Gambier, S.A. 5290  
Mobile: 0447 973 160

Dated 24 August 2016.

Signed and sealed, Mr Francis Newman Brennan, presiding member of the South Eastern Water Conservation and Drainage Board.

Witness to Affixing of Seal  
Name of Witness: Brett Pendlebury,  
Address: 11 Helen Street  
Mount Gambier, S.A. 5290

DPTI: 2015/15638/01

## LAND ACQUISITION ACT 1969

## (SECTION 16)

*Notice of Acquisition*

THE SOUTH EASTERN WATER CONSERVATION AND DRAINAGE BOARD (the 'Authority'), P.O. Box 335, Millicent, S.A. 5280, acquires the following interests in the following land:

Comprising an estate in fee simple in that piece of land being portion of Allotment comprising Pieces 91 and 92 in Filed Plan 204320 in Certificate of Title Volume 6064, Folio 177, and being whole of the land identified as Allotment 194 in D113347 lodged in the Lands Titles Office, subject only to the following in the said Certificate of Title: existing easement(s) over the land marked 'D' and Agreement 10938366.

This notice is given under Section 16 of the Land Acquisition Act 1969.

*Compensation*

A person who has or had an interest in the land that is divested or diminished by the acquisition or the enjoyment of which is adversely affected by the acquisition who does not receive an offer of compensation from the Authority may apply to the Authority for compensation.

*Inquiries*

Inquiries should be directed to:

Brett Pendlebury,  
P.O. Box 1046,  
Mount Gambier, S.A. 5290  
Mobile: 0447 973 160

Dated 24 August 2016.

Signed and sealed, Mr Francis Newman Brennan, presiding member of the South Eastern Water Conservation and Drainage Board.

Witness to Affixing of Seal  
Name of Witness: Brett Pendlebury,  
Address: 11 Helen Street  
Mount Gambier, S.A. 5290

DPTI: 2015/17315/01

LOTTERY AND GAMING ACT 1936  
LOTTERY AND GAMING REGULATIONS 2008

*Revocation of Instrument of Authorisation*

ON 1 January 2016, the Lottery and Gaming Act 1936 (the 'Act') was amended to provide the Minister with the power to delegate his or her functions under the Act.

I have delegated the same powers and functions as those set out in the three Instruments of Delegation published in the *Government Gazette* on 7 February 2013, to the Liquor and Gambling Commissioner (the 'Commissioner') and provided for the Commissioner to further delegate those powers and functions.

In doing so, I expressly revoke all previous Instruments of Authorisation conferred by the Act and Regulations.

Dated 15 August 2016.

JOHN RAU, Minister for Consumer and  
Business Services

## MINING ACT 1971

NOTICE is hereby given in accordance with Section 28 (5) of the Mining Act 1971 that the delegate of the Minister for Mineral Resources and Energy intends to grant an Exploration Licence over the area described below:

Applicant: Teck Australia Pty Ltd

Location: Ferguson Hill Area—Approximately 120 km west-south-west of Marree.

Pastoral Lease: Stuart Creek

Term: Two years

Area in km<sup>2</sup>: 540

Reference number: 2016/00069

Plan and co-ordinates can be found on the Department of State Development website: [http://www.minerals.statedevelopment.sa.gov.au/exploration/public\\_notices](http://www.minerals.statedevelopment.sa.gov.au/exploration/public_notices) or by contacting Mineral Tenements on (08) 8463 3103.

Community information on mineral exploration licence processes and requirements under the Mining Act 1971 is available from: [http://www.minerals.statedevelopment.sa.gov.au/land\\_access/community\\_information](http://www.minerals.statedevelopment.sa.gov.au/land_access/community_information) or hard copy on request to Mineral Tenements.

J. MARTIN, Mining Registrar

## MINING ACT 1971

NOTICE is hereby given in accordance with Section 28 (5) of the Mining Act 1971 that the delegate of the Minister for Mineral Resources and Energy intends to grant an Exploration Licence over the area described below:

Applicant: Minotaur Operations Pty Ltd

Location: Mount Double Area—Approximately 120 km east-north-east of Streaky Bay.

Term: Two years

Area in km<sup>2</sup>: 311

Reference number: 2016/00086

Plan and co-ordinates can be found on the Department of State Development website: [http://www.minerals.statedevelopment.sa.gov.au/exploration/public\\_notices](http://www.minerals.statedevelopment.sa.gov.au/exploration/public_notices) or by contacting Mineral Tenements on (08) 8463 3103.

Community information on mineral exploration licence processes and requirements under the Mining Act 1971 is available from: [http://www.minerals.statedevelopment.sa.gov.au/land\\_access/community\\_information](http://www.minerals.statedevelopment.sa.gov.au/land_access/community_information) or hard copy on request to Mineral Tenements.

J. MARTIN, Mining Registrar

## MINING ACT 1971

NOTICE is hereby given in accordance with Section 28 (5) of the Mining Act 1971 that the delegate of the Minister for Mineral Resources and Energy intends to grant an Exploration Licence over the area described below:

Applicant: Iluka (Eucla Basin) Pty Ltd

Location: Barton Area—Approximately 160 km south-west of Tarcoola.

Term: Two years

Area in km<sup>2</sup>: 1922

Reference number: 2016/00098

Plan and co-ordinates can be found on the Department of State Development website: [http://www.minerals.statedevelopment.sa.gov.au/exploration/public\\_notices](http://www.minerals.statedevelopment.sa.gov.au/exploration/public_notices) or by contacting Mineral Tenements on (08) 8463 3103.

Community information on mineral exploration licence processes and requirements under the Mining Act 1971 is available from: [http://www.minerals.statedevelopment.sa.gov.au/land\\_access/community\\_information](http://www.minerals.statedevelopment.sa.gov.au/land_access/community_information) or hard copy on request to Mineral Tenements.

J. MARTIN, Mining Registrar

## MINING ACT 1971

NOTICE is hereby given in accordance with Section 28 (5) of the Mining Act 1971 that the delegate of the Minister for Mineral Resources and Energy intends to grant an Exploration Licence over the area described below:

Applicant: Iluka (Eucla Basin) Pty Ltd  
 Location: Colona North Area—Approximately 200 km south-west of Tarcoola.  
 Term: Two years  
 Area in km<sup>2</sup>: 903  
 Reference number: 2016/00099

Plan and co-ordinates can be found on the Department of State Development website: [http://www.minerals.statedevelopment.sa.gov.au/exploration/public\\_notices](http://www.minerals.statedevelopment.sa.gov.au/exploration/public_notices) or by contacting Mineral Tenements on (08) 8463 3103.

Community information on mineral exploration licence processes and requirements under the Mining Act 1971 is available from: [http://www.minerals.statedevelopment.sa.gov.au/land\\_access/community\\_information](http://www.minerals.statedevelopment.sa.gov.au/land_access/community_information) or hard copy on request to Mineral Tenements.

J. MARTIN, Mining Registrar

## MINING ACT 1971

NOTICE is hereby given in accordance with Section 28 (5) of the Mining Act 1971 that the delegate of the Minister for Mineral Resources and Energy intends to grant an Exploration Licence over the area described below:

Applicant: OZ Exploration Pty Ltd  
 Location: Oak Dam North East Area—Approximately 60 km north-east of Woomera.  
 Pastoral Lease: Andamooka, Arcoona, and Bosworth.  
 Term: Two years  
 Area in km<sup>2</sup>: 760  
 Reference number: 2016/00101

Plan and co-ordinates can be found on the Department of State Development website: [http://www.minerals.statedevelopment.sa.gov.au/exploration/public\\_notices](http://www.minerals.statedevelopment.sa.gov.au/exploration/public_notices) or by contacting Mineral Tenements on (08) 8463 3103.

Community information on mineral exploration licence processes and requirements under the Mining Act 1971 is available from: [http://www.minerals.statedevelopment.sa.gov.au/land\\_access/community\\_information](http://www.minerals.statedevelopment.sa.gov.au/land_access/community_information) or hard copy on request to Mineral Tenements.

J. MARTIN, Mining Registrar

## NATIONAL ELECTRICITY LAW

THE Australian Energy Market Commission (AEMC) gives notice under the National Electricity Law as follows:

Under ss 102 and 103, the making of the *National Electricity Amendment (Register of Large Generator connections) Rule 2016 No. 7* (Ref. ERC0205) and related final determination. All provisions commence on **1 July 2017**.

Under s 99, the making of a draft determination and related draft rule on the *Demand Response Mechanism and Ancillary Services Unbundling* proposal (Ref. ERC0186). Written requests for a pre-determination hearing must be received by **8 September 2016**. Submissions must be received by **13 October 2016**.

Submissions can be made via the AEMC's website. Before making a submission, please review the AEMC's privacy statement on its website. Submissions should be made in accordance with the AEMC's *Guidelines for making written submissions on Rule change proposals*. The AEMC publishes all submissions on its website, subject to confidentiality.

Written requests should be sent to [submissions@aemc.gov.au](mailto:submissions@aemc.gov.au) and cite the reference in the title. Before sending a request, please review the AEMC's privacy statement on its website.

Documents referred to above are available on the AEMC's website and are available for inspection at the AEMC's office.

Australian Energy Market Commission

Level 6, 201 Elizabeth Street  
 Sydney, N.S.W. 2000  
 Telephone: (02) 8296 7800  
[www.aemc.gov.au](http://www.aemc.gov.au)

1 September 2016.

## NATIONAL PARKS AND WILDLIFE (NATIONAL PARKS) REGULATIONS 2001

*Closure of the Telowie Gorge Conservation Park and Napperby Block, Mount Remarkable National Park*

PURSUANT to Regulations 8 (3) (a) and 8 (3) (d) of the National Parks and Wildlife (National Parks) Regulations 2001, I, Grant Anthony Pelton, Director, Regional Programs, Parks and Regions Group, delegate of the Director of National Parks and Wildlife, close to the public, the whole of Telowie Gorge Conservation Park and Napperby Block, Mount Remarkable National Park from 6 a.m. on Friday, 23 September 2016 until 6 p.m. on Thursday, 29 September 2016.

The purpose of the closure is to ensure the safety of the public during a pest control program within the reserves during the period indicated.

Dated 29 August 2016.

G. A. PELTON, Director,  
 Regional Programs, Parks and Regions Group,  
 Department of Environment, Water and  
 Natural Resources

## RADIATION PROTECTION AND CONTROL ACT 1982

## SECTION 44

*Notice by Delegate of the Minister for Sustainability, Environment and Conservation*

PURSUANT to Section 44 of the Radiation Protection and Control Act 1982, I, Amanda Fortanier, Team Leader of the Radiation Protection Branch of the Environment Protection Authority, being a person to whom the powers of the Minister under that section have been delegated under the Act, exempt diagnostic radiographers from the requirements of Regulation 39 of the Radiation Protection and Control (Ionising Radiation) Regulations 2015, subject to the following conditions:

1. This exemption only applies to the exposure of a person to ionising radiation for the purposes of plain radiography of the abdomen, where the exposure has been directed by Sally Jeston while engaged in the capacity of Neonatal Nurse Practitioner at Flinders Medical Centre, and
2. The direction referred to in Condition 1 must comply with the following requirements:
  - (a) it must be in writing;
  - (b) it must contain details of the examination or treatment being undertaken;
  - (c) it must contain the clinical indications for the examination or treatment;
  - (d) it must contain a statement by Sally Jeston making the direction that the person is presenting with the following:
    - abdominal pathology.
  - (e) it must contain a statement by Sally Jeston that she has due authority to give the direction;
  - (f) it must be signed by Sally Jeston; and
  - (g) it must be signed by the licensed person who is performing the examination or treatment.

3. Sally Jeston must, when directed to do so by the Environment Protection Authority, provide the Environment Protection Authority with a written report on diagnostic radiography authorised by her during a period specified by the Environment Protection Authority. The report must contain statistics of diagnostic radiography authorised and details of any radiation safety issues associated with the examinations during the specified period.

4. The exemption shall take effect commencing on the date of publication of this Notice in the *Government Gazette*.

Dated 23 August 2016.

A. J. FORTANIER, Delegate of the Minister  
for Sustainability, Environment and Conservation

ROADS (OPENING AND CLOSING) ACT 1991:  
SECTION 24

**NOTICE OF CONFIRMATION OF ROAD  
PROCESS ORDER**

*Road Closure—Public Road, Robe*

BY Road Process Order made on 20 April 2016, District Council of Robe ordered that:

1. The whole of the Public Road and Portion of Brewer Road situated adjoining Section 285, Hundred of Waterhouse, more particularly delineated and lettered 'A' and 'B' in the Preliminary Plan No. 15/0035 be closed.

2. Portion of the Public Road, situated adjoining Allotment 12 in Deposited Plan 95947, more particularly delineated and lettered 'C' in the Preliminary Plan No. 15/0035 be closed.

3. Portion of the Public Road, situated adjoining Section 571, Hundred of Waterhouse, more particularly delineated and lettered 'D' in the Preliminary Plan No. 15/0035 be closed.

1.1 Transfer the whole of the land subject to closure lettered 'A' and 'B' to the Robe Golf Club Inc. in accordance with the agreement for transfer dated 20 April 2016, entered into between the District Council of Robe and Golf Club Inc.

2.1 Issue a Certificate of Title to the District Council of Robe for the whole of the land subject to closure lettered 'C' which land is being retained by Council.

3.1 Add the whole of the land subject to closure lettered 'D' to Section 570, Hundred of Waterhouse, which land is dedicated for Foreshore purposes, pursuant to the Crown Lands Act 1929, as in Order 3.

On 26 August 2016 that order was confirmed by the Minister for Transport and Infrastructure conditionally upon the deposit by the Registrar-General of Deposited Plan 112579 being the authority for the new boundaries.

Pursuant to Section 24 (5) of the Roads (Opening and Closing) Act 1991, NOTICE of the order referred to above and its confirmation is hereby given.

Dated 1 September 2016.

M. P. BURDETT, Surveyor-General

DPTI 15/0035

ROAD TRAFFIC ACT 1961

*Authorised Officers to Operate Breath Analysing Instruments*

I, GRANT STEVENS, Commissioner of Police, do hereby notify that on and from 22 August 2016, the following persons were authorised by the Commissioner of Police to operate breath analysing instruments as defined in and for the purposes of the:

Road Traffic Act 1961;  
Harbors and Navigation Act 1993;  
Security and Investigation Industry Act 1995; and  
Rail Safety National Law (South Australia) Act 2012.

PD Number	Officer Name
75529	Bew, Harriette Sarah
75511	Cox, Jared Nathan
74951	Craig, Ashley Stewart
75777	Lane-Geldmacher, Lukas Jonathan
75692	Morris, Alexander Philip
75780	Ortiz Barbosa, Manuela
75757	Plunkett, Michael Gregory
75935	Senior, Danielle Louise
74800	Sifkus, Peter John
75194	Wallace, Emma Nicole
75569	Watts, Ashleigh Jayne

GRANT STEVENS, Commissioner of Police

South Australia

## **Environment Protection (Air Quality) Policy Amendment Notice 2016**

under section 32 of the *Environment Protection Act 1993*

### **Part 1—Preliminary**

#### **1—Short title**

This notice may be cited as the *Environment Protection (Air Quality) Policy Amendment Notice 2016*.

#### **2—Commencement**

This notice comes into operation on the day on which it is made.

#### **3—Amendment provision**

In this notice, a provision under a heading referring to the amendment of a specified environment protection policy under the *Environment Protection Act 1993* amends the policy so specified.

### **Part 2—Amendment of *Environment Protection (Air Quality) Policy 2016***

#### **4—Amendment of clause 5—Burning in the open in council areas**

Clause 5(5), definition of *prescribed burning code of practice*—delete the definition and substitute:

*prescribed burning code of practice* means—

- (a) the *Broad Acre Burning Code of Practice April 2015* prepared by the South Australian Country Fire Service; or
- (b) the *Vegetation Pile Burning Code of Practice April 2015* prepared by the South Australian Country Fire Service;

**Made by the Minister for Sustainability, Environment and Conservation**

On 25 August 2016

---

---

South Australia

## Liquor Licensing (Dry Areas) Notice 2016

under section 131(1) of the *Liquor Licensing Act 1997*

### 1—Short title

This notice may be cited as the *Liquor Licensing (Dry Areas) Notice 2016*.

### 2—Commencement

This notice comes into operation on 15 December 2016.

### 3—Interpretation

(1) In this notice—

*principal notice* means the *Liquor Licensing (Dry Areas) Notice 2015* published in the Gazette on 5.1.15, as in force from time to time.

(2) Clause 3 of the principal notice applies to this notice as if it were the principal notice.

### 4—Consumption etc of liquor prohibited in dry areas

- (1) Pursuant to section 131 of the Act, the consumption and possession of liquor in the area described in the Schedule is prohibited in accordance with the provisions of the Schedule.
- (2) The prohibition has effect during the periods specified in the Schedule.
- (3) The prohibition does not extend to private land in the area described in the Schedule.
- (4) Unless the contrary intention appears, the prohibition of the possession of liquor in the area does not extend to—
  - (a) a person who is genuinely passing through the area if—
    - (i) the liquor is in the original container in which it was purchased from licensed premises; and
    - (ii) the container has not been opened; or
  - (b) a person who has possession of the liquor in the course of carrying on a business or in the course of his or her employment by another person in the course of carrying on a business; or
  - (c) a person who is permanently or temporarily residing at premises within the area or on the boundary of the area and who enters the area solely for the purpose of passing through it to enter those premises or who enters the area from those premises for the purpose of leaving the area.
- (5) The Schedule is in substitution for Schedule—Waikerie Area 1 in the principal notice.

## Schedule—Waikerie Area 1

### 1—Extent of prohibition

The consumption of liquor is prohibited and the possession of liquor is prohibited.

### 2—Period of prohibition

From 10.00pm on each day to 8.00am on the following day, provided that where—

- (a) an event of historic, cultural, traditional or major community significance is held in the area; and
- (b) the District Council of Loxton Waikerie authorises, for the purposes of the event, the consumption and possession of liquor in the area (or a defined part of the area) for a specified period during the event,

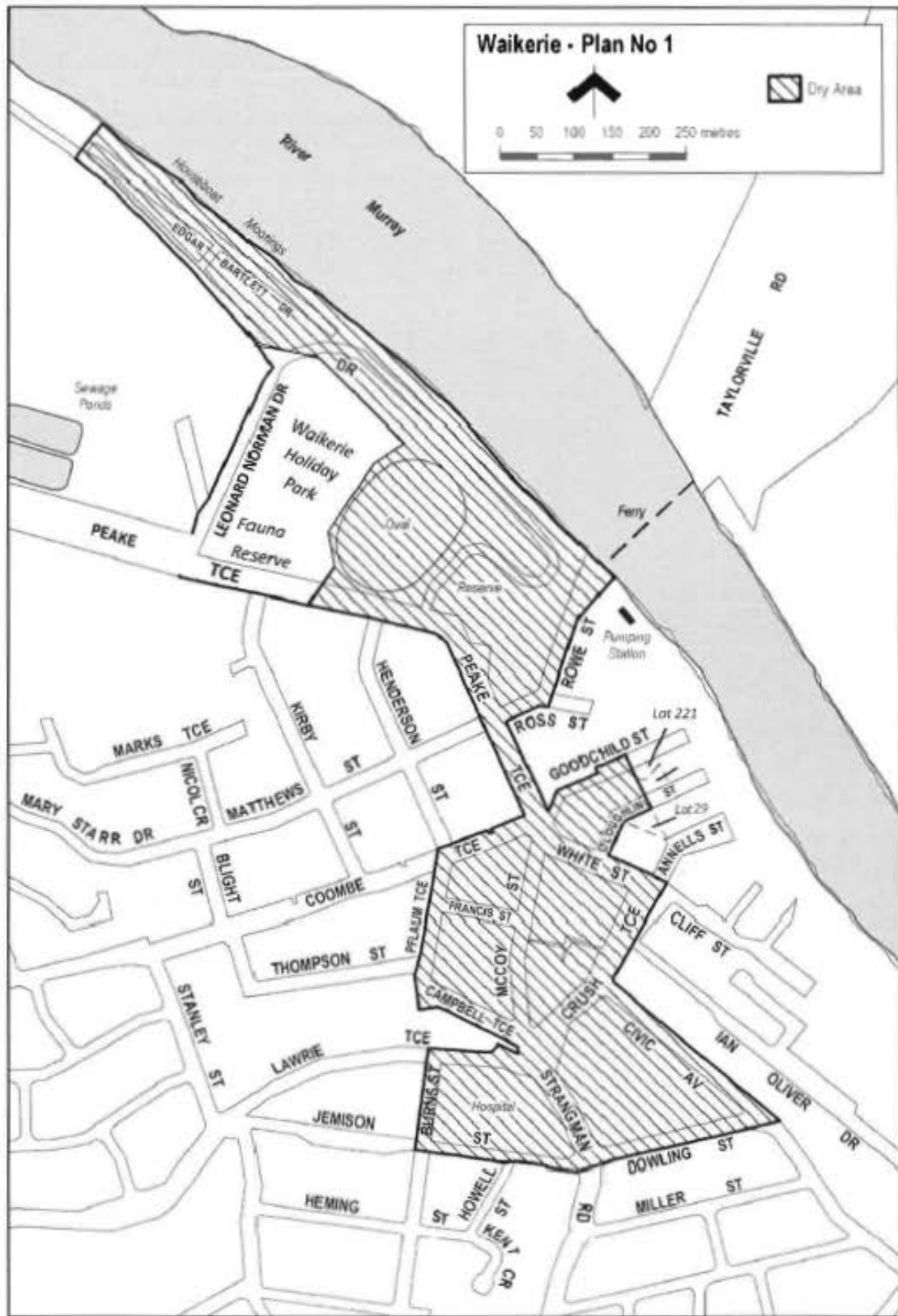
the prohibition does not apply in the area (or defined part of the area) during the specified period.

No more than 4 authorisations may apply in relation to the area, or part of the area, in any 12 month period.

### 3—Description of area

The area in Waikerie bounded as follows: commencing at the point at which the western boundary of Burns Street intersects the southern boundary of Jemison Street, then easterly along that southern boundary of Jemison Street to the western boundary of Strangman Road, then in a straight line by the shortest route across Strangman Road to the point at which the eastern boundary of Strangman Road meets the southern boundary of Dowling Street, then north-easterly along that southern boundary of Dowling Street and the prolongation in a straight line of that boundary to the northern boundary of Civic Avenue, then north-westerly along that boundary of Civic Avenue to the eastern boundary of Crush Terrace, then north-easterly along that boundary of Crush Terrace to the point at which it meets the prolongation in a straight line of the southern boundary of White Street, then in a straight line by the shortest route to the point at which the eastern boundary of Annells Street meets the northern boundary of White Street, then north-westerly along that boundary of White Street to the eastern boundary of O'Loughlin Street, then north-easterly along that boundary of O'Loughlin Street to the point at which it meets the north-eastern boundary of Allotment 29 T701301, Hundred of Waikerie, then in a straight line by the shortest route across O'Loughlin Street to the southern corner of Allotment 221 D78368, Hundred of Waikerie, then north-westerly along the south-western boundary of Allotment 221, and the prolongation in a straight line of that boundary of Allotment 221 across Goodchild Street, to the northern boundary of Goodchild Street, then south-westerly along that boundary of Goodchild Street to the eastern boundary of Peake Terrace, then north-westerly along that boundary of Peake Terrace to the southern boundary of Ross Street, then north-easterly along that boundary of Ross Street to its intersection with the prolongation in a straight line of the eastern boundary of Rowe Street, then generally north-easterly along that prolongation and boundary of Rowe Street to the southern bank of the River Murray, then generally north-westerly along that bank of the River Murray (and around the outer boundary of any wharf, jetty, boat ramp or mooring extending into the river beyond the river bank) to a point level with the north-western end of Edgar Bartlett Drive, then in a straight line due south-west to the southern boundary of the carriageway of the formed road that runs parallel to, and is immediately to the south-west of, Edgar Bartlett Drive, then south-easterly along that boundary of the carriageway of that road, and the prolongation in a straight line of that boundary, to the eastern boundary of the carriageway of Leonard

Norman Drive, then generally north-easterly, easterly and south-easterly along that boundary of the carriageway of Leonard Norman Drive to the point at which it meets the northern entrance from Leonard Norman Drive to the Waikerie Holiday Park, caravan and boat trailer parking area and oval, then in a straight line by the shortest route to the outer boundary of the road that circles the oval, then generally south-westerly and south-easterly along the outer boundary of that road around the western side of the oval (so as to include the whole of the oval in the area) to the western side of the entrance to the oval from Peake Terrace, then in a straight line by the shortest route across Peake Terrace to the southern boundary of Peake Terrace, then generally easterly and south-easterly along that boundary of Peake Terrace to the northern boundary of Coombe Terrace, then south-westerly along that boundary of Coombe Terrace to the western boundary of Henderson Street, then in a straight line by the shortest route across Coombe Terrace to the point at which the southern boundary of Coombe Terrace meets the western boundary of Pflaum Terrace, then south-westerly along that boundary of Pflaum Terrace to the northern boundary of Thompson Street, then in a straight line by the shortest route across Thompson Street to the point at which the southern boundary of Thompson Street meets the western boundary of Campbell Terrace, then generally southerly and south-easterly along that boundary of Campbell Terrace (and along the western boundary of the roundabout at the eastern end of Campbell Terrace) to the northern boundary of Lawrie Terrace, then generally westerly along that boundary of Lawrie Terrace to the point at which it meets the prolongation in a straight line of the western boundary of Burns Street, then generally south-westerly along that prolongation and western boundary of Burns Street to the point of commencement.



**Made by the Minister for Consumer and Business Services**  
on 23 August 2016

South Australia

## Liquor Licensing (Dry Areas) Notice 2016

under section 131(1a) of the *Liquor Licensing Act 1997*

### 1—Short title

This notice may be cited as the *Liquor Licensing (Dry Areas) Notice 2016*.

### 2—Commencement

This notice comes into operation on 28 January 2017.

### 3—Interpretation

(1) In this notice—

*principal notice* means the *Liquor Licensing (Dry Areas) Notice 2015* published in the Gazette on 5.1.15, as in force from time to time.

(2) Clause 3 of the principal notice applies to this notice as if it were the principal notice.

### 4—Consumption etc of liquor prohibited in dry areas

- (1) Pursuant to section 131 of the Act, the consumption and possession of liquor in the area described in the Schedule is prohibited in accordance with the provisions of the Schedule.
- (2) The prohibition has effect during the periods specified in the Schedule.
- (3) The prohibition does not extend to private land in the area described in the Schedule.
- (4) Unless the contrary intention appears, the prohibition of the possession of liquor in the area does not extend to—
  - (a) a person who is genuinely passing through the area if—
    - (i) the liquor is in the original container in which it was purchased from licensed premises; and
    - (ii) the container has not been opened; or
  - (b) a person who has possession of the liquor in the course of carrying on a business or in the course of his or her employment by another person in the course of carrying on a business; or
  - (c) a person who is permanently or temporarily residing at premises within the area or on the boundary of the area and who enters the area solely for the purpose of passing through it to enter those premises or who enters the area from those premises for the purpose of leaving the area.
- (5) The Schedule is in substitution for Schedule—Wilmington Area 1 in the principal notice.

## Schedule —Wilmington Area 1

### 1—Extent of prohibition

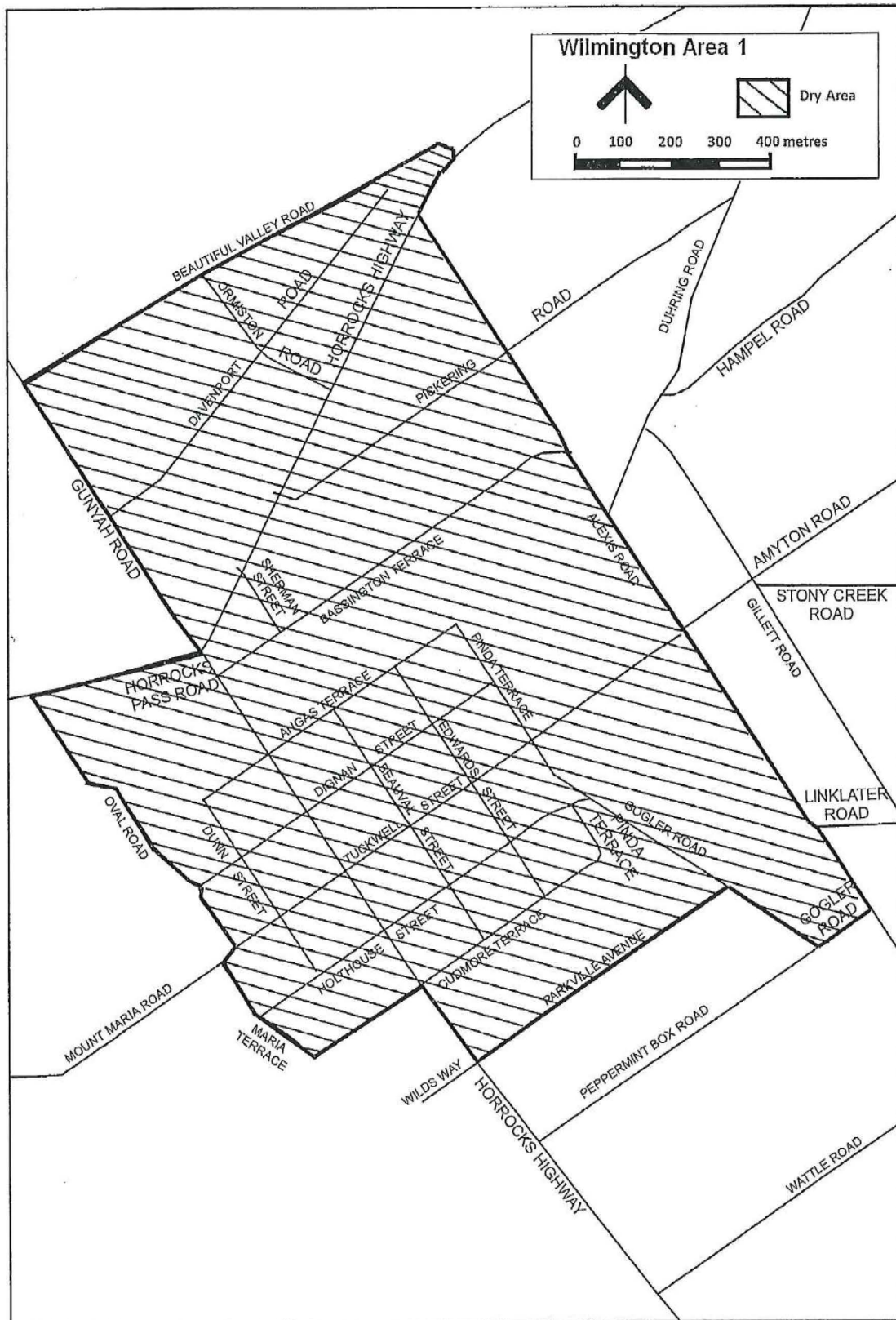
The consumption of liquor is prohibited and the possession of liquor is prohibited.

### 2—Period of prohibition

From 12 noon on 28 January 2017 to 4 pm on 29 January 2017.

### 3—Description of area

The area in and adjacent to Wilmington bounded as follows: commencing at the south-western corner of Section 538 Hundred of Willochra, then northerly along the western boundary of Section 538 and the western boundary of Section 539 Hundred of Willochra to the northern boundary of Section 539, then easterly along the northern boundary of Section 539 and north-easterly along the north-western boundary of Section 535 Hundred of Willochra to the point at which the north-western boundary of Section 535 is intersected by the prolongation in a straight line of the north-eastern boundary of Lot 618 FP 184700, then generally north-westerly along that prolongation and boundary of Lot 618 and the north-eastern boundary of Lot 617 FP 184699 to the point at which that boundary of Lot 617 and the north-western boundary of Lot 1 DP 26677 meet the south-western boundary of Oval Road, then generally north-westerly along that boundary of Oval Road to the southern boundary of Horrocks Pass Road, then easterly along that boundary of Horrocks Pass Road to the south-western boundary of Horrocks Highway (the north-eastern corner of Section 565 Hundred of Willochra), then in a straight line by the shortest route (across Horrocks Pass Road) to the point at which the northern boundary of Horrocks Pass Road meets the south-western boundary of Gunyah Road, then north-westerly along that boundary of Gunyah Road to the point at which it is intersected by the prolongation in a straight line of the north-western boundary of Beautiful Valley Road, then north-easterly along that prolongation and boundary of Beautiful Valley Road to the north-eastern boundary of Section 10 Hundred of Willochra, then south-easterly along the prolongation in a straight line of that boundary of Section 10 to the south-eastern boundary of Horrocks Highway, then south-westerly along that boundary of Horrocks Highway to the south-western boundary of Alexis Road (the north-eastern boundary of Section 361 Hundred of Willochra), then south-easterly along that south-western boundary of Alexis Road to the point at which it meets the eastern corner of Lot 710 DP 48405, then south-westerly along the south-eastern boundary of Lot 710 to the north-eastern boundary of Gogler Road, then north-westerly along that boundary of Gogler Road to the point at which it is intersected by the prolongation in a straight line of the north-western boundary of Parkville Avenue (the south-eastern boundary of Section 577 Hundred of Willochra), then south-westerly along that prolongation and north-western boundary of Parkville Avenue (the south-eastern boundaries of Sections 577, 581 and 578 Hundred of Willochra) to the north-eastern boundary of Horrocks Highway, then in a straight line by the shortest route (across Horrocks Highway) to the easternmost corner of Section 608 Hundred of Willochra (the point at which the north-western boundary of Wilds Way meets the south-western boundary of Horrocks Highway), then south-westerly along the south-eastern boundary of Section 608 to the eastern boundary of Section 538 Hundred of Willochra, then southerly and easterly along the eastern and southern boundaries of Section 538 to the point of commencement.



**Made by the Acting Liquor and Gambling Commissioner**

on 21 August 2016

South Australia

## Liquor Licensing (Dry Areas) Notice 2016

under section 131(1a) of the *Liquor Licensing Act 1997*

### 1—Short title

This notice may be cited as the *Liquor Licensing (Dry Areas) Notice 2016*.

### 2—Commencement

This notice comes into operation on 31 December 2016.

### 3—Interpretation

(1) In this notice—

*principal notice* means the *Liquor Licensing (Dry Areas) Notice 2015* published in the Gazette on 5.1.15, as in force from time to time.

(2) Clause 3 of the principal notice applies to this notice as if it were the principal notice.

### 4—Consumption etc of liquor prohibited in dry areas

- (1) Pursuant to section 131 of the Act, the consumption and possession of liquor in the area described in the Schedule is prohibited in accordance with the provisions of the Schedule.
- (2) The prohibition has effect during the periods specified in the Schedule.
- (3) The prohibition does not extend to private land in the area described in the Schedule.
- (4) Unless the contrary intention appears, the prohibition of the possession of liquor in the area does not extend to—
  - (a) a person who is genuinely passing through the area if—
    - (i) the liquor is in the original container in which it was purchased from licensed premises; and
    - (ii) the container has not been opened; or
  - (b) a person who has possession of the liquor in the course of carrying on a business or in the course of his or her employment by another person in the course of carrying on a business; or
  - (c) a person who is permanently or temporarily residing at premises within the area or on the boundary of the area and who enters the area solely for the purpose of passing through it to enter those premises or who enters the area from those premises for the purpose of leaving the area.

## **Schedule 1—Moonta Bay and Port Hughes Area 1**

### **1—Extent of prohibition**

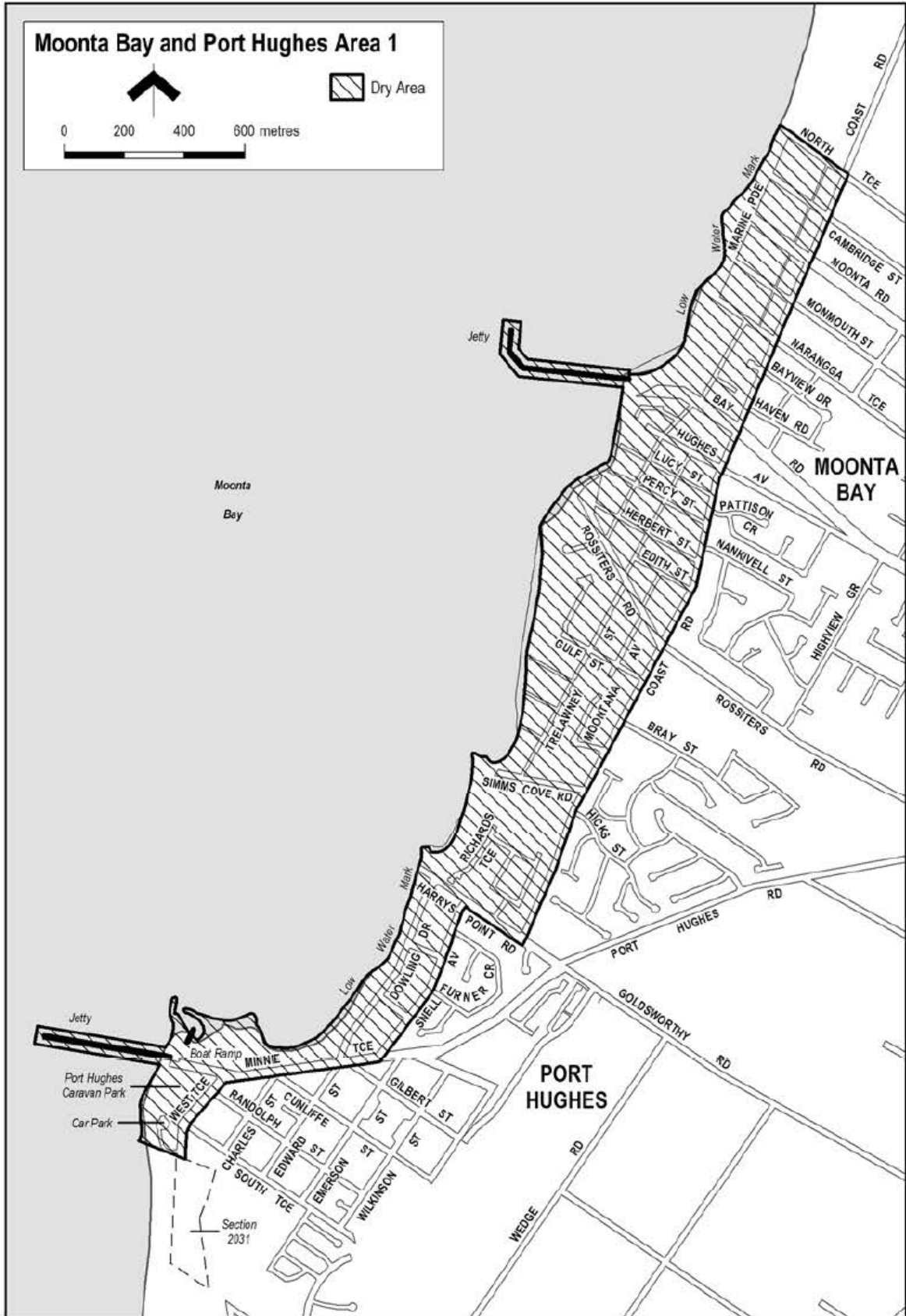
The consumption of liquor is prohibited and the possession of liquor is prohibited.

### **2—Period of prohibition**

From 12 noon on 31 December 2016 to 7.00am on 1 January 2017.

### **3—Description of area**

The area in and adjacent to Moonta Bay and Port Hughes bounded as follows: commencing at the point at which the northern boundary of North Terrace, Moonta Bay, intersects the eastern boundary of Coast Road, then generally south-westerly along that eastern boundary of Coast Road and the prolongation in a straight line of that boundary to the point at which the prolongation intersects the southern boundary of Harry's Point Road, Port Hughes, then north-westerly along the southern boundary of Harry's Point Road to the point at which it meets the eastern boundary of Snell Avenue, Port Hughes, then generally south-westerly along that boundary of Snell Avenue and the prolongation in a straight line of that boundary to the point at which it intersects the southern boundary of Minnie Terrace, Port Hughes, then generally westerly along that boundary of Minnie Terrace to the eastern boundary of West Terrace, Port Hughes, then generally south-westerly and southerly along that boundary of West Terrace and the continuation of West Terrace (past South Terrace) to the northern boundary of Section 2031 Hundred of Wallaroo, then north-westerly along that boundary of Section 2031 and the prolongation in a straight line of that boundary to the low water mark on the eastern side of Spencer Gulf, then generally northerly and north-easterly along the low water mark to the point at which it is intersected by the prolongation in a straight line of the northern boundary of North Terrace, Moonta Bay, then south-easterly along that prolongation and boundary of North Terrace to the point of commencement. The area includes any jetty, boat ramp or other structure projecting below low water mark from within the area described above (as well as any area beneath such a structure).



## **Schedule 2—Wallaroo Area 4**

### **1—Extent of prohibition**

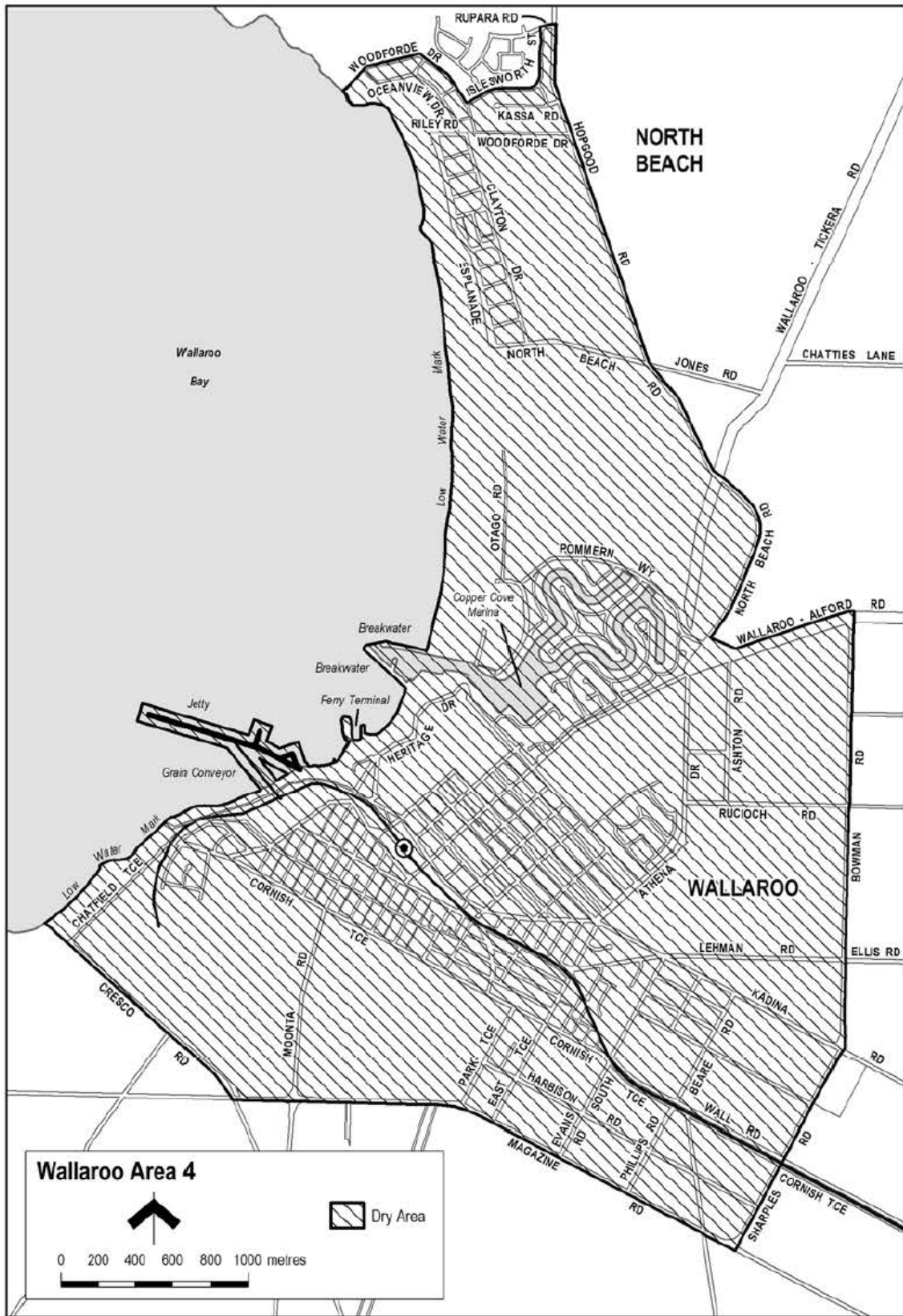
The consumption of liquor is prohibited and the possession of liquor is prohibited.

### **2—Period of prohibition**

From 12 noon on 31 December 2016 to 7.00am on 1 January 2017.

### **3—Description of area**

The area in and adjacent to Wallaroo and North Beach bounded as follows: commencing at the point at which the prolongation in a straight line of the northern boundary of Woodforde Drive, North Beach, intersects the low water mark on the eastern side of Spencer Gulf, then north-easterly and south-easterly along that prolongation and boundary of Woodforde Drive to the point at which it meets the northern boundary of Islesworth Street, North Beach, then generally easterly and northerly along that boundary of Islesworth Street and the prolongation in a straight line of that boundary to the northern boundary of Rupara Road, North Beach, then easterly along that boundary of Rupara Road and the prolongation in a straight line of that boundary to the point at which the prolongation intersects the eastern boundary of Hopgood Road, North Beach, then generally south-easterly and south-westerly along the eastern boundary of Hopgood Road and the eastern boundary of North Beach Road to the point at which the eastern boundary of North Beach Road meets the northern boundary of the Wallaroo to Alford Road, then north-easterly along that boundary of the Wallaroo to Alford Road to the point at which it is intersected by the prolongation in a straight line of the eastern boundary of Bowman Road, Wallaroo, then southerly and south-westerly along that boundary of Bowman Road, the eastern boundary of Sharples Road, Wallaroo, and the prolongation in a straight line of the eastern boundary of Sharples Road to the southern boundary of Magazine Road, Wallaroo, then generally north-westerly and westerly along that boundary of Magazine Road to the south-western boundary of Cresco Road, Wallaroo, then generally north-westerly along that boundary of Cresco Road and the prolongation in a straight line of that boundary to the point at which the prolongation intersects the low water mark on the eastern side of Spencer Gulf, then generally north-easterly along the low water mark to the commencement of the southern breakwater at the entrance to the Copper Cove Marina, then north-westerly along the outer boundary of the breakwater to its north-western end, then in a straight line by the shortest route (across the entrance to the marina) to the northern boundary at the western end of the northern breakwater at the entrance to the marina, then easterly along the outer boundary of the breakwater back to the low water mark on the shore on the northern side of the marina, then generally northerly and north-westerly along the low water mark to the point of commencement. The area includes the whole of any wharf, jetty, breakwater, boat ramp or other structure projecting below low water mark from within the area described above (as well as any area beneath such a structure).



Made by the Acting Liquor and Gambling Commissioner  
on 19 August 2016

South Australia

## Liquor Licensing (Dry Areas) Notice 2016

under section 131(1a) of the *Liquor Licensing Act 1997*

### 1—Short title

This notice may be cited as the *Liquor Licensing (Dry Areas) Notice 2016*.

### 2—Commencement

This notice comes into operation on 26 January 2017.

### 3—Interpretation

(1) In this notice—

*principal notice* means the *Liquor Licensing (Dry Areas) Notice 2015* published in the Gazette on 5.1.15, as in force from time to time.

(2) Clause 3 of the principal notice applies to this notice as if it were the principal notice.

### 4—Consumption etc of liquor prohibited in dry areas

- (1) Pursuant to section 131 of the Act, the consumption and possession of liquor in the area described in the Schedule is prohibited in accordance with the provisions of the Schedule.
- (2) The prohibition has effect during the periods specified in the Schedule.
- (3) The prohibition does not extend to private land in the area described in the Schedule.
- (4) Unless the contrary intention appears, the prohibition of the possession of liquor in the area does not extend to—
  - (a) a person who is genuinely passing through the area if—
    - (i) the liquor is in the original container in which it was purchased from licensed premises; and
    - (ii) the container has not been opened; or
  - (b) a person who has possession of the liquor in the course of carrying on a business or in the course of his or her employment by another person in the course of carrying on a business; or
  - (c) a person who is permanently or temporarily residing at premises within the area or on the boundary of the area and who enters the area solely for the purpose of passing through it to enter those premises or who enters the area from those premises for the purpose of leaving the area.
- (5) The Schedule is in substitution for Schedule—Seacliff Area 4 in the principal notice.

## **Schedule 1—Seacliff Area 4**

### **1—Extent of prohibition**

The consumption of liquor is prohibited. The possession of liquor is prohibited, and the prohibition extends to possession in each of the circumstances referred to in clause 4(4).

### **2—Period of prohibition**

From 12.01 am on 26 January 2017 to 12.00 midnight on 26 January 2017.

### **3—Description of area**

The area in and adjacent to Seacliff bounded as follows: commencing at the point at which the western boundary of Marine Parade meets the southern boundary of Young Street, then southerly along the western boundary of Marine Parade to the point at which it meets the southern boundary of Lot 7 FP 148929, then westerly along the southern boundary of Lot 7, the southern boundary of Lot 8 FP 148929, and the prolongation in a straight line of the southern boundary of Lot 8, to the low water mark on the eastern side of Gulf St Vincent, then generally northerly along the low water mark to the point at which it is intersected by the prolongation in a straight line of the southern boundary of Young Street, then easterly along that prolongation to the eastern boundary of the Esplanade, then southerly along that boundary of the Esplanade to the northern boundary of Lot 1 FP 148929, then easterly and southerly along the northern and eastern boundaries of Lot 1 to the northern boundary of Lot 2 FP 148929, then easterly along that boundary of Lot 2 to the western boundary of Lot 4 DP 3030, then northerly along that boundary of Lot 4 to the southern boundary of Young Street, then easterly along that boundary of Young Street to the point of commencement.



South Australia

## Liquor Licensing (Dry Areas) Notice 2016

under section 131(1a) of the *Liquor Licensing Act 1997*

### 1—Short title

This notice may be cited as the *Liquor Licensing (Dry Areas) Notice 2016*.

### 2—Commencement

This notice comes into operation on 31 December 2016.

### 3—Interpretation

(1) In this notice—

*principal notice* means the *Liquor Licensing (Dry Areas) Notice 2015* published in the Gazette on 5.1.15, as in force from time to time.

(2) Clause 3 of the principal notice applies to this notice as if it were the principal notice.

### 4—Consumption etc of liquor prohibited in dry areas

- (1) Pursuant to section 131 of the Act, the consumption and possession of liquor in the area described in the Schedule is prohibited in accordance with the provisions of the Schedule.
- (2) The prohibition has effect during the periods specified in the Schedule.
- (3) The prohibition does not extend to private land in the area described in the Schedule.
- (4) Unless the contrary intention appears, the prohibition of the possession of liquor in the area does not extend to—
  - (a) a person who is genuinely passing through the area if—
    - (i) the liquor is in the original container in which it was purchased from licensed premises; and
    - (ii) the container has not been opened; or
  - (b) a person who has possession of the liquor in the course of carrying on a business or in the course of his or her employment by another person in the course of carrying on a business; or
  - (c) a person who is permanently or temporarily residing at premises within the area or on the boundary of the area and who enters the area solely for the purpose of passing through it to enter those premises or who enters the area from those premises for the purpose of leaving the area.

## **Schedule—Arno Bay Area 1**

### **1—Extent of prohibition**

The consumption of liquor is prohibited and the possession of liquor is prohibited.

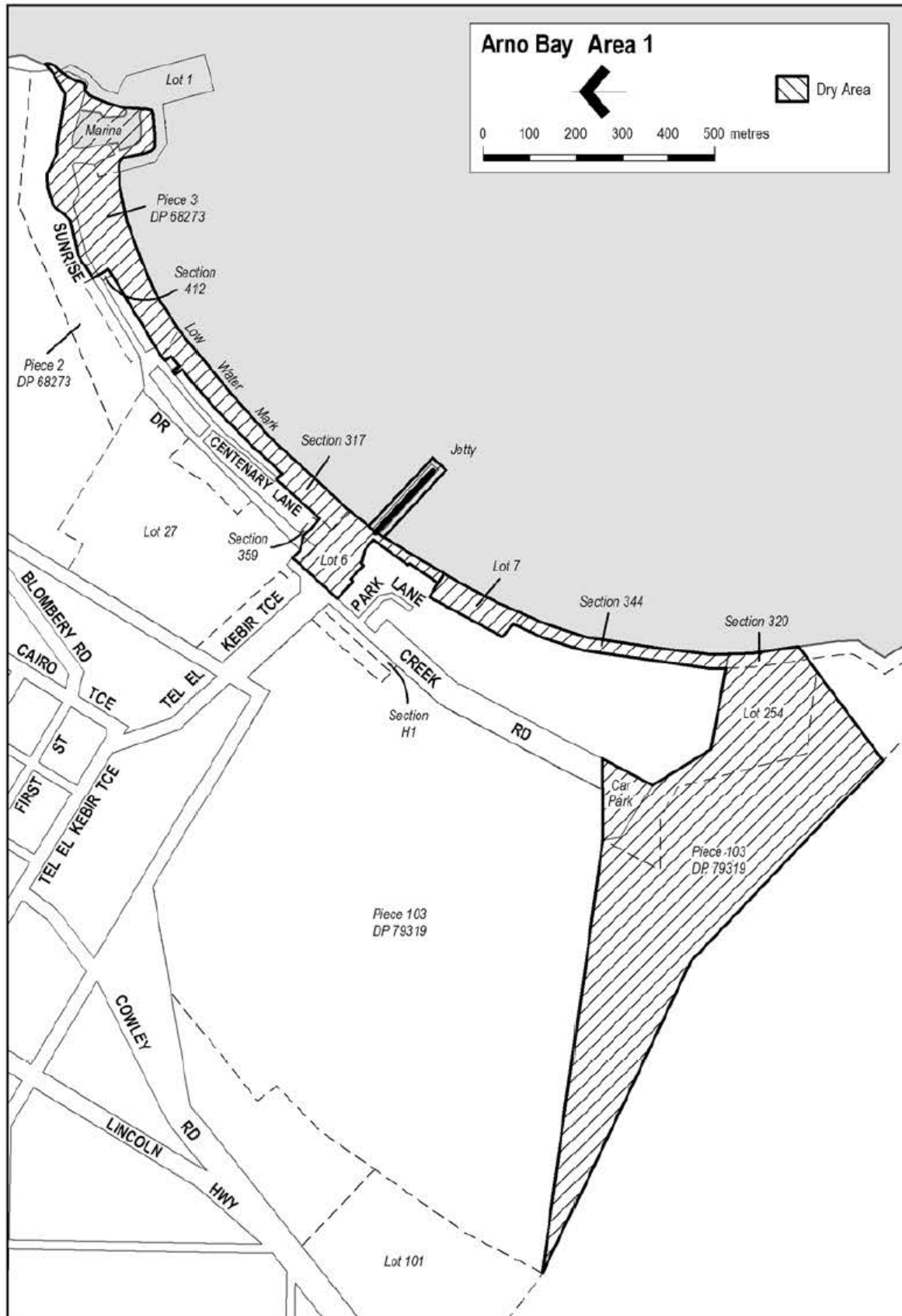
### **2—Period of prohibition**

From 11pm on 31 December 2016 to 8am on 1 January 2017.

### **3—Description of area**

The area in and adjacent to Arno Bay bounded as follows: commencing at the point at which the low water mark on the western side of Spencer Gulf is intersected by the prolongation in a straight line of the south-eastern boundary of Section 320 Hundred of Boothby, then south-westerly along that prolongation and boundary of Section 320, the south-eastern boundary of Lot 254 of FP 178666 and the prolongation in a straight line of the south-eastern boundary of Lot 254 to the south-western boundary of Piece 103 of DP 79319, then generally north-westerly along that boundary of Piece 103 to the point at which it meets the south-eastern boundary of Lot 101 of DP 79319, then in a straight line by the shortest route to the point at which the northern boundary of Lot 254 of FP 178666 meets the western boundary of the Lot (the northernmost point of Lot 254), then easterly in a straight line along the portion of the boundary of Piece 103 of DP 79319 that extends easterly from that point, and easterly along the prolongation in a straight line of that portion of the boundary, to the eastern boundary of Creek Road, then south-westerly along that boundary of Creek Road to the point at which it meets the northern boundary of Lot 254 of FP 178666, then generally south-easterly and easterly along that boundary of Lot 254 to the point at which the northern boundary of Lot 254 meets the western boundary of Section 344 Hundred of Boothby, then northerly along that boundary of Section 344 to the southern boundary of Lot 7 of DP 35379, then north-westerly, north-easterly and south-easterly along the southern, western and northern boundaries of Lot 7 to the point at which the northern boundary of Lot 7 meets the western boundary of Lot 6 of DP 35379, then generally north-easterly and north-westerly along that boundary of Lot 6 to the north-western boundary of the Lot, then north-easterly along the north-western boundary of Lot 6, and the prolongation in a straight line of that boundary, to the point at which the prolongation intersects the south-western boundary of Lot 27 of DP 55099, then south-easterly along that boundary of Lot 27 to the south-eastern boundary of the Lot, then in a straight line by the shortest route to the point at which the north-western and south-western boundaries of Section 359 Hundred of Boothby meet, then south-easterly along the south-western boundary of Section 359, and the prolongation in a straight line of that boundary, to the point at which the prolongation intersects the north-western boundary of Section 317 Hundred of Boothby, then generally north-easterly along that boundary of Section 317 and the north-western boundary of Piece 3 of DP 68273 to the point at which the north-western boundary of Piece 3 meets the north-eastern boundary of Section 412 Hundred of Boothby, then north-westerly along that boundary of Section 412 and the prolongation in a straight line of that boundary to the south-eastern boundary of Piece 2 of DP 68273, then generally north-easterly along that boundary of Piece 2 to the point at which it meets the north-western boundary of Lot 1 of DP 68273, then north-easterly along that boundary of Lot 1 and the prolongation in a straight line of that boundary to the low water mark on the western side of Spencer Gulf, then generally southerly along the low water mark to the point at which it meets the commencement of the breakwater that forms the eastern wall of the Arno Bay marina, then southerly along the outer boundary of the breakwater to the end of the breakwater, then in a straight line by the shortest route (across the entrance to

the marina) to the outer boundary of the eastern end of the breakwater that forms the southern and western walls of the marina, then generally southerly, westerly and north-westerly along the outer boundary of that breakwater back to the low water mark on the shore on the western side of the marina (so as to include the whole of the marina and each of the breakwaters in the area), then generally south-westerly along the low water mark to the north-eastern side of the Arno Bay jetty, then south-easterly, south-westerly and north-westerly around the outer boundary of the jetty (so as to include the whole of the jetty and any area below the jetty in the area) back to the low water mark on the south-western side of the jetty, then generally south-westerly and southerly along the low water mark to the point of commencement.



Made by the Acting Liquor and Gambling Commissioner  
on 24 August 2016

South Australia

## Liquor Licensing (Dry Areas) Notice 2016

under section 131(1a) of the *Liquor Licensing Act 1997*

### 1—Short title

This notice may be cited as the *Liquor Licensing (Dry Areas) Notice 2016*.

### 2—Commencement

This notice comes into operation on 31 December 2016.

### 3—Interpretation

(1) In this notice—

*principal notice* means the *Liquor Licensing (Dry Areas) Notice 2015* published in the Gazette on 5.1.15, as in force from time to time.

(2) Clause 3 of the principal notice applies to this notice as if it were the principal notice.

### 4—Consumption etc of liquor prohibited in dry areas

- (1) Pursuant to section 131 of the Act, the consumption and possession of liquor in the area described in the Schedule is prohibited in accordance with the provisions of the Schedule.
- (2) The prohibition has effect during the periods specified in the Schedule.
- (3) The prohibition does not extend to private land in the area described in the Schedule.
- (4) Unless the contrary intention appears, the prohibition of the possession of liquor in the area does not extend to—
  - (a) a person who is genuinely passing through the area if—
    - (i) the liquor is in the original container in which it was purchased from licensed premises; and
    - (ii) the container has not been opened; or
  - (b) a person who has possession of the liquor in the course of carrying on a business or in the course of his or her employment by another person in the course of carrying on a business; or
  - (c) a person who is permanently or temporarily residing at premises within the area or on the boundary of the area and who enters the area solely for the purpose of passing through it to enter those premises or who enters the area from those premises for the purpose of leaving the area.

## Schedule 1—Glenelg Area 2

### 1—Extent of prohibition

The consumption of liquor is prohibited. The possession of liquor is prohibited, and the prohibition extends to possession in each of the circumstances referred to in clause 4(4).

### 2—Period of prohibition

From 6 pm on 31 December 2016 to 6 am on 1 January 2017.

### 3—Description of area

The area in Glenelg bounded as follows: commencing at the point at which the eastern boundary of Colley Terrace intersects the northern boundary of Augusta Street, then generally easterly along the northern boundary of Augusta Street (including around the western, northern and eastern boundaries of Torrens Square) to its intersection with the eastern boundary of Brighton Road, then southerly along that boundary of Brighton Road to the northern boundary of Dunbar Terrace, then easterly along that boundary of Dunbar Terrace to the point at which it meets the western boundary of First Avenue, then in a straight line by the shortest route (across Dunbar Terrace and Maxwell Terrace) to the point at which the southern boundary of Maxwell Terrace meets the eastern boundary of Fortrose Street, then westerly along that boundary of Maxwell Terrace to the eastern boundary of Brighton Road, then southerly along that boundary of Brighton Road to its intersection with the prolongation in a straight line of the southern boundary of High Street, then generally westerly along that prolongation and boundary of High Street to the point at which the prolongation in a straight line of that southern boundary of High Street intersects the western boundary of Moseley Street, then northerly along that boundary of Moseley Street to the southern boundary of College Street, then westerly along that boundary of College Street and the prolongation in a straight line of that boundary to the western boundary of St John's Row, then northerly along that boundary of St John's Row to the southern boundary of South Esplanade Lane (the northern boundary of Lot 101 FP 6859), then westerly along that boundary of South Esplanade Lane to the eastern boundary of the South Esplanade, then south-westerly along that boundary of the South Esplanade to the northern boundary of Kent Street, then westerly along that boundary of Kent Street and the prolongation in a straight line of that boundary to the low water mark of Gulf St Vincent, then generally northerly along the low water mark (including the low water mark around the outer boundary of any breakwater or groyne) to the entrance to the Patawalonga River, then generally south-easterly, easterly, northerly, easterly and northerly along the southern and eastern bank of the River to the point at which the eastern bank of the River intersects the prolongation in a straight line of the southern boundary of St Anne's Terrace, then easterly along that prolongation to the western boundary of Adelphi Terrace, then southerly along that western boundary of Adelphi Terrace and the prolongation in a straight line of that boundary to the southern boundary of Anzac Highway, then westerly along that boundary of Anzac Highway to the eastern boundary of Colley Terrace, then southerly along that boundary of Colley Terrace to the point of commencement. The area includes the Glenelg Jetty and any other jetty, wharf, mooring, dock or other structure (apart from the Patawalonga Weir) projecting into the Gulf or River from the area described above, as well as any area beneath such a structure.



South Australia

## Liquor Licensing (Dry Areas) Notice 2016

under section 131(1a) of the *Liquor Licensing Act 1997*

### 1—Short title

This notice may be cited as the *Liquor Licensing (Dry Areas) Notice 2016*.

### 2—Commencement

This notice comes into operation on 31 December 2016.

### 3—Interpretation

(1) In this notice—

*principal notice* means the *Liquor Licensing (Dry Areas) Notice 2015* published in the Gazette on 5.1.15, as in force from time to time.

(2) Clause 3 of the principal notice applies to this notice as if it were the principal notice.

### 4—Consumption etc of liquor prohibited in dry areas

- (1) Pursuant to section 131 of the Act, the consumption and possession of liquor in the area described in the Schedule is prohibited in accordance with the provisions of the Schedule.
- (2) The prohibition has effect during the periods specified in the Schedule.
- (3) The prohibition does not extend to private land in the area described in the Schedule.
- (4) Unless the contrary intention appears, the prohibition of the possession of liquor in the area does not extend to—
  - (a) a person who is genuinely passing through the area if—
    - (i) the liquor is in the original container in which it was purchased from licensed premises; and
    - (ii) the container has not been opened; or
  - (b) a person who has possession of the liquor in the course of carrying on a business or in the course of his or her employment by another person in the course of carrying on a business; or
  - (c) a person who is permanently or temporarily residing at premises within the area or on the boundary of the area and who enters the area solely for the purpose of passing through it to enter those premises or who enters the area from those premises for the purpose of leaving the area.

## **Schedule—Tumby Bay Area 1**

### **1—Extent of prohibition**

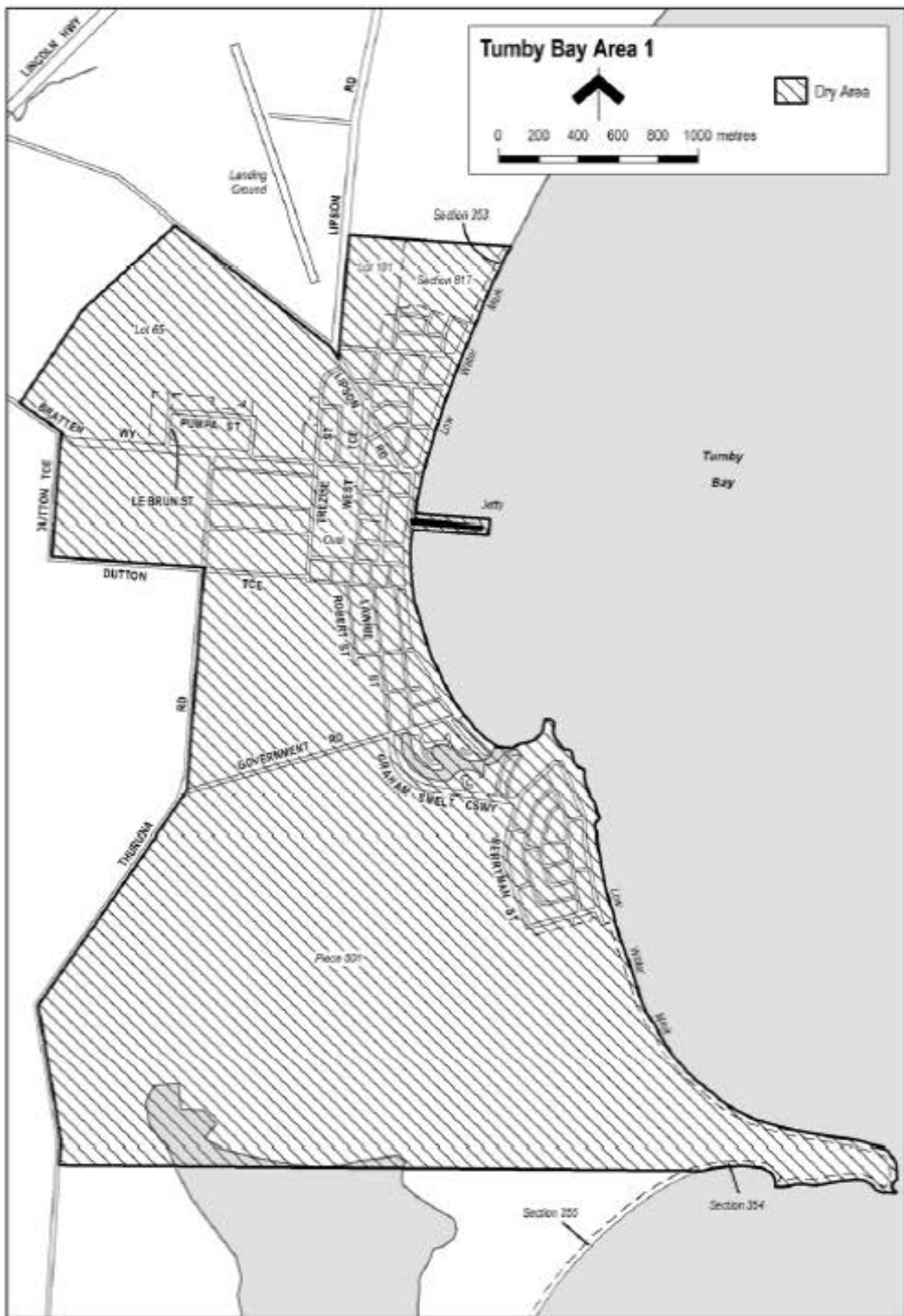
The consumption of liquor is prohibited and the possession of liquor is prohibited.

### **2—Period of prohibition**

From 9pm on 31 December 2016 to 8am on 1 January 2017.

### **3—Description of area**

The area in and adjacent to Tumby Bay bounded as follows: commencing at the point at which the prolongation in a straight line of the northern boundary of Section 353 Hundred of Hutchison intersects the low water mark of Tumby Bay, then generally southerly, easterly, south-easterly, southerly and westerly along the low water mark to the point at which it is intersected by the prolongation in a straight line of the northern boundary of Section 355 Hundred of Hutchison, then westerly along that prolongation and northern boundary of Section 355 and the southern boundary of Piece 501 DP 85629 to the point at which the southern boundary of Piece 501 meets the eastern boundary of Thuruna Road, then generally northerly, north-easterly and northerly along that eastern boundary of Thuruna Road to the point at which it intersects the northern boundary of Dutton Terrace, then westerly and northerly along that boundary of Dutton Terrace to the point at which it meets the southern boundary of Bratten Way, then in a straight line by the shortest route (across Bratten Way) to the southern boundary of Lot 65 DP 59150, then generally north-westerly, north-easterly and south-easterly along the south-western, north-western and north-eastern boundaries of Lot 65 to the point at which the north-eastern boundary of Lot 65 is intersected by the prolongation in a straight line of the western boundary of Lot 101 DP 78505, then northerly along that prolongation and boundary of Lot 101 to the northern boundary of the Lot, then easterly along the northern boundaries of Lot 101, Section 817 Hundred of Hutchison and Section 353 Hundred of Hutchison and the prolongation in a straight line of the northern boundary of Section 353 to the point of commencement. The area includes the whole of any wharf, jetty, boat ramp, breakwater or other structure extending below low water mark from within the area described above, as well as any area beneath such a structure.



## **Schedule —Port Neill Area 1**

### **1—Extent of prohibition**

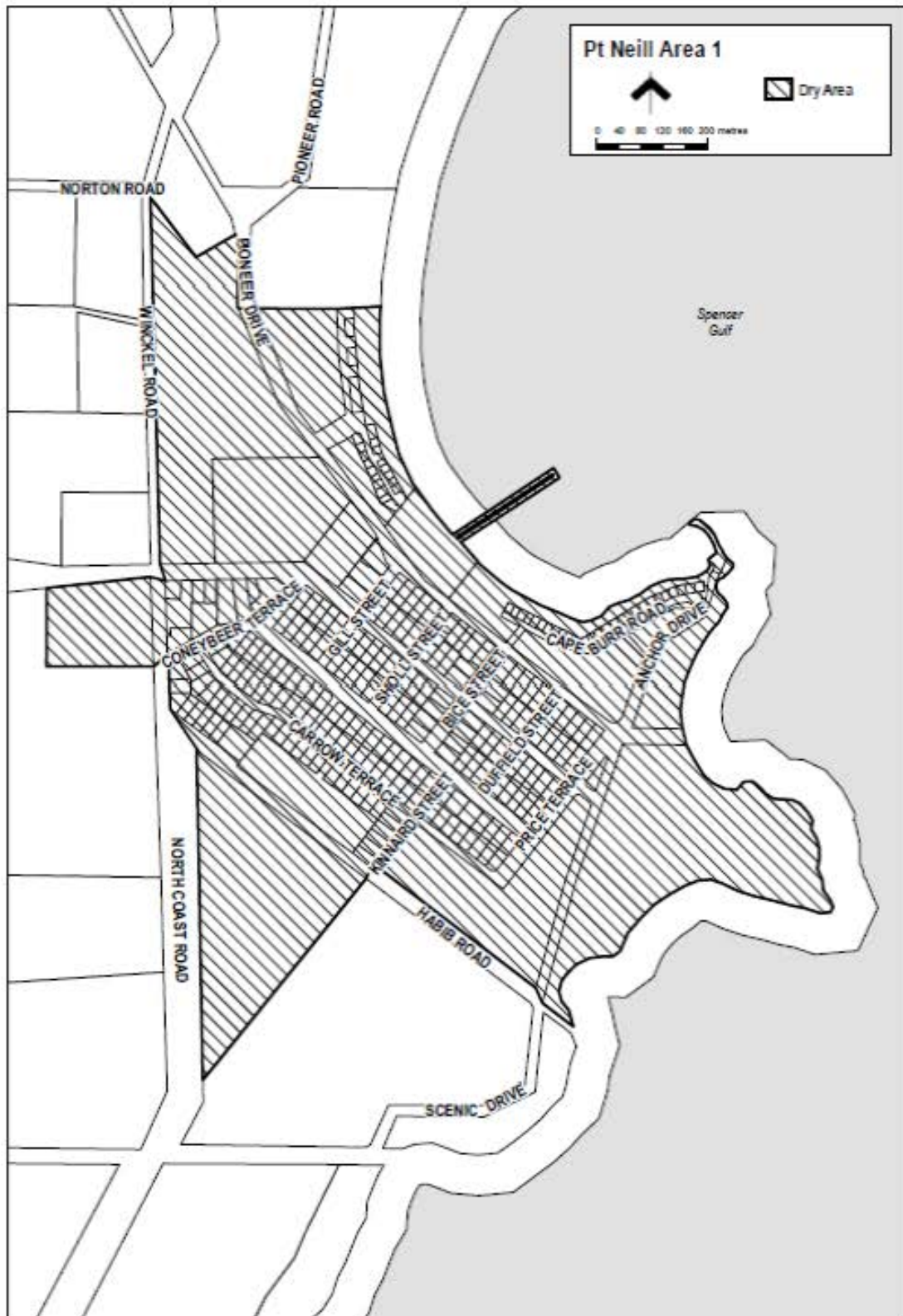
The consumption of liquor is prohibited and the possession of liquor is prohibited.

### **2—Period of prohibition**

From 9pm on 31 December 2016 to 8am on 1 January 2017.

### **3—Description of area**

The area in and adjacent to Port Neill bounded as follows: commencing at the point at which the prolongation in a straight line of the south-western boundary of Section 194 Hundred of Dixson intersects the low water mark on the western side of Spencer Gulf, then north-westerly along that prolongation and boundary of Section 194 to the western boundary of the Section, then in a straight line by the shortest route to the point at which the eastern boundary of Section 195 Hundred of Dixson meets the south-western boundary of that Section, then north-westerly along the south-western boundary of Section 195 to the north-western boundary of the Section (the south-eastern boundary of Kinnaird Street), then in a straight line by the shortest route to the eastern corner of Lot 55 of DP 80902, then south-westerly along the south-eastern boundary of Lot 55 to the eastern boundary of Coast Road, then northerly, north-westerly and northerly along that boundary of Coast Road to the point at which it meets the northern boundary of Coneybeer Terrace, then in a straight line by the shortest route across Coast Road to the western boundary of Coast Road, then due west in a straight line for 200 metres, then due north in a straight line to the northern boundary of Section 54 Hundred of Dixson (the southern boundary of the Port Neill Access Road), then easterly along that boundary of Section 54 and the prolongation in a straight line of that boundary to the eastern boundary of Coast Road, then northerly along that boundary of Coast Road to the point at which it meets the northern boundary of Section 120 Hundred of Dixson, then south-easterly, north-easterly and southerly along the northern and eastern boundaries of Section 120 to the point at which the eastern boundary of the Section is intersected by the prolongation in a straight line of the northern boundary of Section 136 Hundred of Dixson, then easterly along that prolongation and boundary of Section 136, and the prolongation in a straight line of that boundary, to the low water mark on the western side of Spencer Gulf, then generally south-easterly, easterly, south-westerly, easterly, southerly and south-westerly along the low water mark to the point of commencement. The area includes any jetty, wharf, boat ramp, breakwater or other structure projecting below low water mark from within the area described above, as well as any area beneath such a structure.



**Made by the Acting Liquor and Gambling Commissioner**

on 24 August 2016

South Australia

## Liquor Licensing (Dry Areas) Notice 2016

under section 131(1a) of the *Liquor Licensing Act 1997*

### 1—Short title

This notice may be cited as the *Liquor Licensing (Dry Areas) Notice 2015*.

### 2—Commencement

This notice comes into operation on 31 December 2016.

### 3—Interpretation

(1) In this notice—

*principal notice* means the *Liquor Licensing (Dry Areas) Notice 2015* published in the Gazette on 5.1.15, as in force from time to time.

(2) Clause 3 of the principal notice applies to this notice as if it were the principal notice.

### 4—Consumption etc of liquor prohibited in dry areas

- (1) Pursuant to section 131 of the Act, the consumption and possession of liquor in the area described in the Schedule is prohibited in accordance with the provisions of the Schedule.
- (2) The prohibition has effect during the periods specified in the Schedule.
- (3) The prohibition does not extend to private land in the area described in the Schedule.
- (4) Unless the contrary intention appears, the prohibition of the possession of liquor in the area does not extend to—
  - (a) a person who is genuinely passing through the area if—
    - (i) the liquor is in the original container in which it was purchased from licensed premises; and
    - (ii) the container has not been opened; or
  - (b) a person who has possession of the liquor in the course of carrying on a business or in the course of his or her employment by another person in the course of carrying on a business; or
  - (c) a person who is permanently or temporarily residing at premises within the area or on the boundary of the area and who enters the area solely for the purpose of passing through it to enter those premises or who enters the area from those premises for the purpose of leaving the area.

## **Schedule—Goolwa Area 3**

### **1—Extent of prohibition**

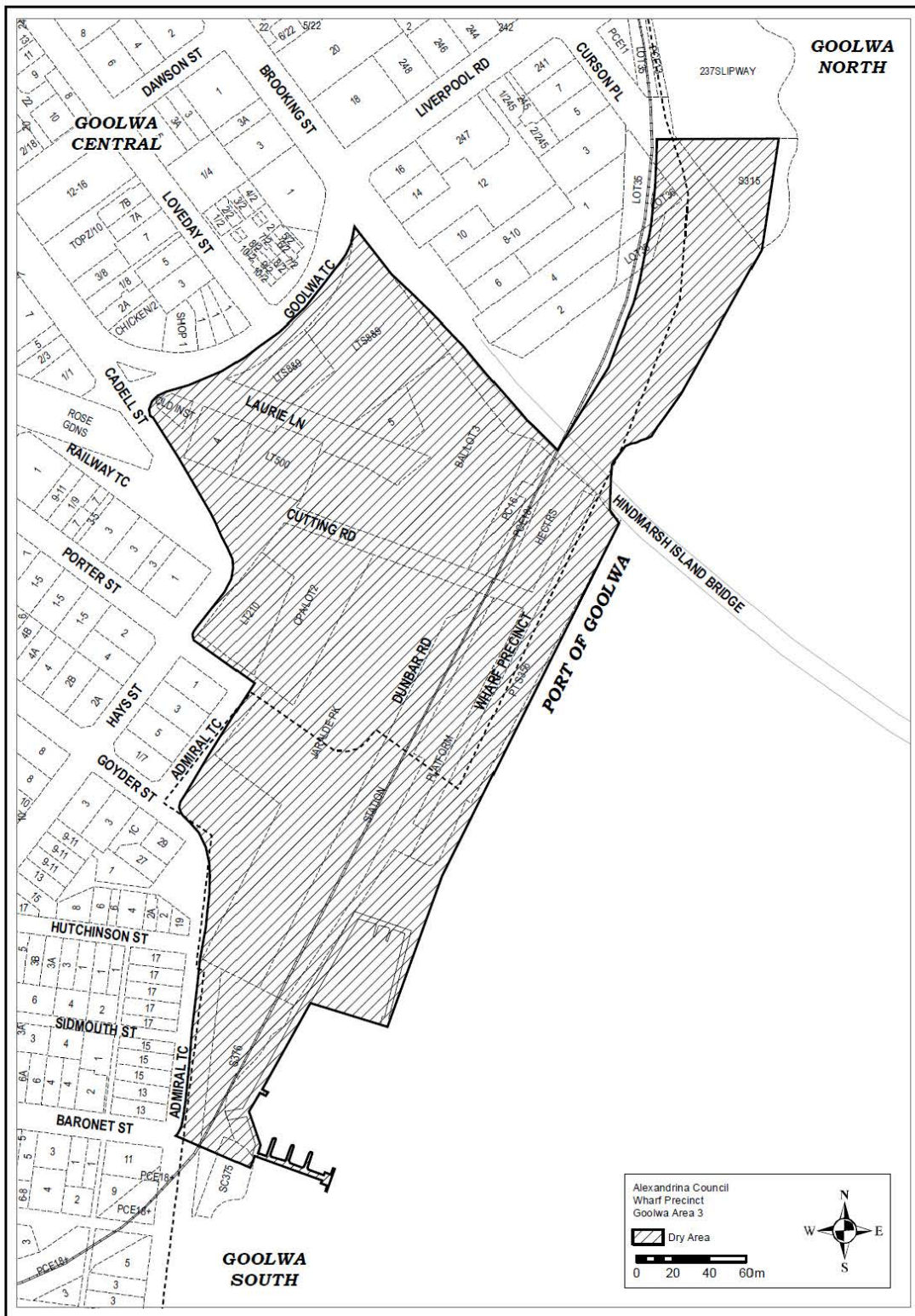
The consumption of liquor is prohibited and the possession of liquor is prohibited.

### **2—Period of prohibition**

From 9am on 31 December 2016 to 9am on 1 January 2017.

### **3—Description of area**

The area in Goolwa Central and Port of Goolwa (generally known as the Wharf Precinct) and to be known as Goolwa Area 3 bounded as follows: commencing at the north eastern corner of Section 315, Hundred of Goolwa, and then due west to the eastern side of the railway reserve. Then follow the easterly side of the railway reserve until reaching the south western underside of the Goolwa and Hindmarsh Island Bridge. Head in a north westerly direction, along the south western side of Brooking Street, until the round-about intersection of Brooking Street, Liverpool Road and Goolwa Terrace. Follow the south eastern side of Goolwa Terrace until the intersection of Cadell Street and Goolwa Terrace. Traversing the north eastern side of Cadell Street, past the Cadell Street and Cutting Road intersection. Continue along Cadell Street and enter Hayes Street then to the Hayes Street and Porter Street intersection. Head south east to the Porter Street and Admiral Terrace intersection. Then head south west and continue along the eastern side of Admiral Terrace past the intersections of Goyder Street, Hutchinson Street, Sidmouth Street until the Admiral Terrace and Baronet Street intersection. Head east south east and traverse around the jetty and return to the eastern side of the boardwalk. Head north east along the eastern side of the boardwalk then a straight line, by the shortest route, to the southern side of the jetty. Then in a straight line by the shortest route to the south eastern side of the Goolwa Wharf. Traverse the south eastern side of the Goolwa Wharf under the Goolwa and Hindmarsh Island Bridge along the River Murray bank to the south south eastern side of Section 315 returning to the point of commencement.



Made by the Liquor and Gambling Commissioner

On 29 August 2016.

South Australia

## Liquor Licensing (Dry Areas) Notice 2016

under section 131(1a) of the *Liquor Licensing Act 1997*

### 1—Short title

This notice may be cited as the *Liquor Licensing (Dry Areas) Notice 2016*.

### 2—Commencement

This notice comes into operation on 22 December 2016.

### 3—Interpretation

(1) In this notice—

*principal notice* means the *Liquor Licensing (Dry Areas) Notice 2015* published in the Gazette on 5.1.15, as in force from time to time.

(2) Clause 3 of the principal notice applies to this notice as if it were the principal notice.

### 4—Consumption etc of liquor prohibited in dry areas

- (1) Pursuant to section 131 of the Act, the consumption and possession of liquor in the area described in the Schedule is prohibited in accordance with the provisions of the Schedule.
- (2) The prohibition has effect during the periods specified in the Schedule.
- (3) The prohibition does not extend to private land in the area described in the Schedule.
- (4) Unless the contrary intention appears, the prohibition of the possession of liquor in the area does not extend to—
  - (a) a person who is genuinely passing through the area if—
    - (i) the liquor is in the original container in which it was purchased from licensed premises; and
    - (ii) the container has not been opened; or
  - (b) a person who has possession of the liquor in the course of carrying on a business or in the course of his or her employment by another person in the course of carrying on a business; or
  - (c) a person who is permanently or temporarily residing at premises within the area or on the boundary of the area and who enters the area solely for the purpose of passing through it to enter those premises or who enters the area from those premises for the purpose of leaving the area.

## **Schedule—Woodside Area 1**

### **1—Extent of prohibition**

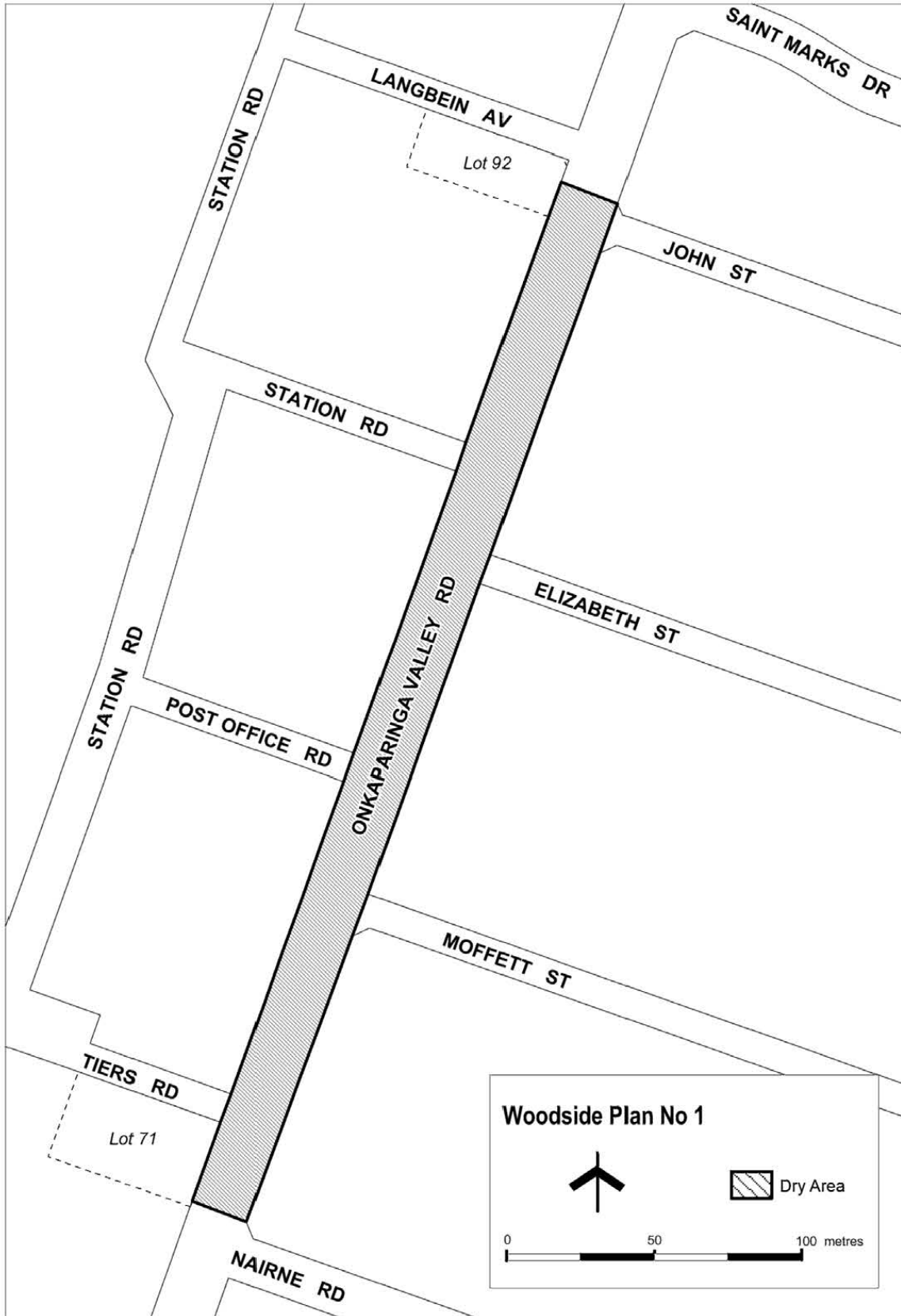
The consumption of liquor is prohibited and the possession of liquor is prohibited.

### **2—Period of prohibition**

From 6.30 pm to 9.30 pm on 22 December 2016.

### **3—Description of area**

The area in Woodside comprising Onkaparinga Valley Road between the prolongation in a straight line of the northern boundary of Nairne Road and the prolongation in a straight line of the northern boundary of John Street.



**Made by the Acting Liquor and Gambling Commissioner**

on 30 August 2016

South Australia

## **Motor Vehicles (Approval of Motor Bikes and Motor Trikes) Notice 2016**

under the *Motor Vehicles Act 1959*

### **1—Short title**

This notice may be cited as the *Motor Vehicles (Approval of Motor Bikes and Motor Trikes) Notice 2016*.

### **2—Commencement**

This notice will come into operation on the date of publication in this Gazette.

### **3—Approved motor bikes and motor trikes**

For the purposes of Schedules 2 and 3 of the *Motor Vehicles Regulations 2010* and the transitional provisions of the *Motor Vehicles Variation Regulations 2005* (No 233 of 2005), the motor bikes and motor trikes specified in Schedule 1 are approved.

## **Schedule 1—Approved motor bikes and motor trikes**

### **1—Motor bikes and motor trikes with an engine capacity not exceeding 260 ml**

All motor bikes and motor trikes with an engine capacity not exceeding 260 milliliters and a power to weight ratio not exceeding 150 kilowatts per tonne other than the following:

Suzuki RGV250

Kawasaki KR250 (KR-1 and KR1s models)

Honda NSR250

Yamaha TZR250

Aprilia RS250

The motor bikes and motor trikes listed in the table below:

MAKE	MODEL	VARIANT NAME	YEAR	CAPACITY
<b>AJS</b>	MODEL 18	MODEL 18	pre 1963	497
	MODEL 20	MODEL 20	1955-61	498
<b>ALDY</b>	All models	All models	Sep-13	under 125
<b>APRILIA</b>	Moto 6.5	Moto 6.5	1998-99	649
	Mojito	Mojito	All	50
	M35	SR MAX 300	2012	278
	PEGASO 650	DUAL SPORTS	1994-01	652
	PEGASO 650	OUTBACK	2000-01	652
	PEGASO 650	Factory 650	2007-08	660
	PEGASO 650 I.E.	OUTBACK	2001-02	652
	PEGASO 650 I.E.	DUAL SPORTS	2001-06	652
	RS125/SBK	RS125/SBK	2013	125
	SR 50R	SR 50R	All	50
	SR MT 50	SR MT 50	All	49
	SR MT 125	SR MT 125	All	124
	SCARABEO 200	SCARABEO 200	All	181
	SCARABEO 300	VRG	2009	278
	SCARABEO 400	SCARABEO 400	2007	399
	SCARABEO 500	SCARABEO 500	2007-08	460
	SPORTCITY300	SPORTCITY300	2010-12	300
	STRADA 650	ROAD	2006-08	659
	STRADA 650	TRAIL	2006-08	659
	VS (SXV 550)	SXV 550 (VSS-VSL) 14.5kW	2006-08	553
	VS (SXV 450)	SXV 450 (VSR-VSH) 14kW	2006-08	449
VP (RXV 450)	VPV-VPT-VPH 18.3kW	2006-10	449	
VP (RXV 550)	VPZ- VPX- VPL 20kW	2006-10	553	
<b>ASIAWING</b>	LD450	ODES MCF450	2011-13	449
<b>ATK</b>	605	605	1995	598
<b>BENELLI</b>	VELVET DUSK	VELVET DUSK	2003-05	383
	P25	GT600 RESTRICTED	2014-15	600
	P25	BN 600 RESTRICTED	2013-14	600
<b>BETA</b>	RR E3	RR350	2011	349
	RR E3	RR400	2010-11	398
	RR E3	RR450	2010-11	449
	RR450	RR450	2008	448
	RR450	RR450	2000-07	448
	RR E3	RR520	2010-11	498
	RR525	RR525	2008	510
	RR525	RR525	2000-07	510
	FUPA RR E3	RR 2T 300	2012	293

<b>BETA</b>	FUPA RR E3	RR350 20	2016	349
<b>(continued)</b>	FUPA RR E3	RR390 31	2016	386
	FUPA RR E3	RR430 32	2016	431
	FUPA RR E3	RR480 33	2016	478
	FUPA E5	E5 00	2015	293
<b>BMW</b>	C650	C600 Sport	All	647
	C650	C650 GT/Sport	All	647
	F650	FUNDURO	1995-00	652
	F650CS	SCARVER	2002-05	652
	F650CS	SE ROAD	2004-06	652
	F650GS	DAKAR	2000-08	652
	F650GS	F650GS	2000-08	652
	F650ST	F650ST	1998	652
	F650	G650 GS	2009-2016	652
	F650	G650 GS Seratao	2012-2016	652
	G 450 X	G 450 X	2008-10	450
	G650GS	Seratao	All	650
	R45	R45	All	453
	R50	R50	1969	499
	R60	R60	1967	590
	R65	R65	1981-88	650
	R65LS	R65LS	1982-86	650
	R69	R69	1961	600
<b>BOLWELL</b>	LM25W	FIRENZE	2009	263
<b>BOLLINI</b>	All models	All models under 250	All	250
<b>BSA</b>	A50	A50	1964-70	500
	A65	A65	1966-69	650
	A7	A7	1961	500
	B40	B40	1969	350
	B44	B44	1967-71	440
	B50	B50	1971	495
	B50SS GOLDSTAR	B50SS GOLDSTAR	1971	498
	GOLD STAR	GOLD STAR	1962	500
	LIGHTNING	LIGHTNING	1964	654
	SPITFIRE MKIII	SPITFIRE MKIII	1967	650
	THUNDERBOLT	THUNDERBOLT	1968	499
<b>Buell</b>	Blast	STREET FIGHTER	2002-07	491
<b>Bug</b>	SEE KYMCO			
<b>BULTACO</b>	ALPINA	ALPINA	1974	350
	FRONTERA	FRONTERA	1974	360
	SHERPA	SHERPA	1974	350
<b>CAIFORNIA SCOOTER</b>	All models under 250cc	All models under 250cc	2014	249
<b>CAGIVA</b>	360WR	360WR	1998-02	348
	410TE	410TE	1996	399
	610TEE	610TEE	1998	576
	650 ALAZZURA	650 ALAZZURA	1984-88	650

<b>CAGIVA</b>	650 ELFANT	650 ELFANT	1985-88	650
<b>(continued)</b>	CANYON 500	DUAL SPORTS	1999-06	498
	CANYON 600	DUAL SPORTS	1996-98	601
	RIVER 600	RIVER 600	1995-98	601
	W16 600	W16 600	1995-97	601
<b>CCM</b>	GP Series	GP450-1(A1 30kW)	2015-16	450
	GP Series	GP450-2(A1 30kW)	2015-16	450
<b>CFMOTO</b>	CF 650	CF650NK-LAM	2012-16	649
	CF 650	CF650TK-LAM	2013	649
	CF 650 (400NK)	400NK	2016	400
	CF 650	650NK-LAM	2016	649
<b>COSSCK</b>	650	Ural	1974	649
<b>DAELIM</b>	All Models	All Models under 250	All	under 250
<b>DERBI</b>	Boulevard 50	Boulevard 50		50
	GP1 250	GP1 250		250
	MULHACEN	MULHACEN	2008	659
	RAMBLA	RA 300	2010	278
<b>DNEPR</b>	K650	K650	1972	650
	K650	K650 DNEPR	1967-74	650
	MT9	MT9	1974	650
<b>DUCATI</b>	400 MONSTER	400 MONSTER	2002	398
	400 SIE	400 S I E monster		398
	400 SS JUNIOR	400 SS	1989-96	398
	400SS	400SS	1992-95	398
	500SL	PANTAH	1984	499
	500 DESMO	500 Sport Desmo	1978	497
	600 MONSTER	600 MONSTER	1994-01	583
	600 MONSTER	DARK	1998-01	583
	600 S	600 SUPERSPORT	1994-97	583
	600M	600M	1994-01	583
	600SL	PANTAH	1980-84	583
	600SS	600SS	1994-98	583
	620 MONSTER LITE	M620 LITE	2003-07	618
	620 MULTISTRADA LITE	MTS620 24.5Kw	2005-07	618
	659 Monster	Monster 659	All	659
	DM 350	350	pre 85	350
	DM 450	450	pre 85	448
	DM450	DM450	1972	450
	DM500	DM500	1981-84	498
	F3	350 F3	1986-1989	349
	F4	400 F4	1986	400
	M4	M620ie LITE	2003-04	620
	M5	Monster 659	2011	659
	KA (Scrambler)	00AA Sixty2	2015-16	399
<b>EAGLE WING</b>	Cino 125	Cino 125	All	125
	Elegante 125	Elegante 125	All	125

<b>ELSTAR</b>	XY400	WB400 & WB400c	2015-16	397
<b>SHINERAY</b>				
<b>ENFIELD</b>	BULLET	CLASSIC	1993-08	499
	BULLET	DELUXE	1993-08	499
	BULLET	ELECTRA ROAD	2006-08	499
	BULLET 350	DELUXE	1988-01	346
	BULLET 350	SUPERSTAR	1988-95	346
	BULLET 350	CLASSIC	1993-01	346
	BULLETT 500	500	1995	499
	BULLET 65	ROAD	2003-04	499
	LIGHTNING	ROAD	2000-08	499
	MILITARY	ROAD	2002-08	499
	TAURAS	DIESEL	2001	325
<b>FANTIC</b>	TZ	EC300	2011-12	300
	TZ	Gas Gas EC30	2012	300
<b>FONZARELLI</b>	125	125	2014-15	Electric
<b>GAS-GAS</b>	EC300	SM SUPERMOTARD	2002	299
	EC300	ENDURO	2001-02	299
	EC400	FSE ENDURO	2002-03	399
	EC450	FSE ENDURO	2003-05	449
	EC450	FSE SUPERMOTARD	2003-08	449
	EC450	FSR ENDURO	2006-08	449
	FS 400	FS40A	2006	398
	FS 450	FS45	2006	443
	FS 500	FS50	2006	503
	FSE 400	400	2002	398
	FSE 450	450	2003-08	398
	PAMPERA	320 TRAIL	1998-02	333
	PAMPERA	400 TRAIL	2006-08	399
	PAMPERA	450	2007-08	443
	SM400	SUPERMOTARD	2003-08	399
	SM450	SUPERMOTARD	2003-08	443
	TT300	EC300	1998-08	295
<b>GILERA</b>	FUOCO 500	FUOCO 500	2007-13	493
	NEXUS 500	NEXUS 500	2003-08	460
<b>HARLEY</b>	SS350	Sprint	69-1974	350
<b>DAVIDSON</b>	XGS SERIES	Street 500 -XG500 16MY	2014-15	494
	XGS SERIES	XG500 17MY	2016-17	494
<b>HONDA</b>	600V TRANSALP	600V	1988	583
	BROS	BROS	1992	399
	C70	DREAM	pre 1970	305
	CB100	CB100	All	100
	CB125e	CB125e	All	125
	CB175	CB 175 K1-K6	1969-1974	175
	CB200	CB200	All	200
	CB300 (FA)	CB300FA	2014-15	286

<b>HONDA</b>	CB350	CB350	1969	348
<b>(continued)</b>	CB350F	CB350F	1973	325
	CB360	CB360	1973-74	360
	CB400	CB400	1981 -2013	395
	CB400F	CB400F	1975-77	408
	CB400N	CB400N	1981	395
	CB400T	CB400T	1977	408
	CB400 ABS	CB400 ABS	2008 - 2013	399
	CB450	CB450	1967-75	450
	CB500 FOUR	CB500-FOUR K,K1,K2	1971-73	498
	CB500 TWIN	CB500T	1974-78	498
	CB500F	CB500FA/F	2012-16	471
	CB500X	CB500XA	2013-16	471
	CB550	CB550	1974-78	544
	CB650F	CB650FA-LTD-16ym	2015-2016	649
	CBR650F	CBR650FA-LTD-16ym	2015-2016	649
	CB650	CB650	All	650
	CBR125R	CBR125RR	2004	124.7
	CBR250R	CBR250RR	1986-1996	249.6
	CBR500R	CBR500RA	2012-16	471
	CBX550	CBX550F	1982-85	572
	CX500	CX500	1979	500
	CJ360	CJ360	1976	356
	CL450	CL450	1965-77	444
	CRF150	150R/RB	All	149
	CRF250	CRF 250 (L/X/F/M/R) versions	2013	249
	CRF400R	CRF400R	2013	399
	CRF450X	CRF450X	2005-09	449
	CX500	CX500	1977-82	495
	DEAUVILLE	NT650V	2002-06	647
	CBR300R	CBR300R	2014-15	286
	CBR300R	CBR300RA	2014-15	286
	Fortza 300	NSS300 Forza	All	279
	FJS400A	SW-T400	2009	399
	FT500	FT500	1984	498
	FTS600D	SILVERWING	2006-08	582
	GB400	GB400	All	399
	GB500	GB507	1987-91	498
	GL400	GL400	1985	396
	NF02	SH300	2009	279
	NSS300	NSS300	2013	279
	NT400	NT400	1989-92	400
	NT650V	DEAUVILLE	2003-06	647
	NTV650	REVERE	1989-92	647
	NX650	DOMINATOR	1988-00	644
	PCX150	PCX150	153	

<b>HONDA</b> (continued)	REVERE	REVERE	1990	647	
	SH150i	SH150i	2005	152.7	
	SL350	SL350	1972	348	
	OBI RVF400	OBI RVF400 Otobai import model only	All	400	
	VFR400				
	Steed	stead	2002	398	
	Today 50	Today	All	50	
	VT400	VT 400	All	398	
	VT400C	SHADOW	2009	399	
	VT500	VT500	1983-87	491	
	VT600C	VT600C	1993-00	583	
	VT600C	SHADOW VLX	1988-2008	583	
	VTR250	Interceptor	1997-2013	249	
	XBR500	XBR500	1986-89	499	
	XBR500SH	XBR500	1986-89	499	
	XL350	XL350	1984-87	339	
	XL500	XL500	1979-84	498	
	XL600R	XL600R	1984-87	589	
	XL600RMG	XL600RMG	1986-88	591	
	XL600VH	TRANSALP	1987-89	583	
	XL650V	TRANSALP	2002-08	647	
	XL650	TRANSALP	2005	647	
	XL650	XL650	All	250	
	XR250	XR250R	All		
	XR350	XR350	1983	339	
	XR350R	XR350R	1983-84	339	
	XR350R	XR350R	1985-86	353	
	XR400	XR400	1996-08	397	
	XR400 MOTARD	XR400M	1996-08	397	
	XR400R	XR400R	1996-08	397	
	XR500R	XR500R	1983-84	498	
	XR600R	XR600R	1985-00	591	
	XR650L	XR650L/ XR650R	2001-06	644	
	XR650R	XR650R Kss and Mss (only)	2004	649	
	XR650R	XR650R (Australian version only)	1999-2001	649	
	<b>HUNTER</b>	DD350E-6C	DAYTONA	2010-13	320
		DD350E-6C	SPYDER	2010-13	320
		DD350E-2	BOBBER	2011-13	320
	<b>HUSABERG</b>	FE250	ENDURO	All	250
		FE350	ENDURO	All	350
FE400		ENDURO	All	399	
FE450		ENDURO	2008-14	449	
FE501E		ENDURO	1997-12	501	
FE501		ENDURO	2012-14	510	
	FE570	ENDURO	2008-10	565	

<b>HUSABERG</b> (continued)	FE600E	ENDURO	1997-00	595	
	FE650E	ENDURO	2004-08	628	
	FE650E	ENDURO	2000-04	644	
	FS450E	ENDURO	2004	449	
	FS450	SUPERMOTARD	2008-10	449	
	FS570	SUPERMOTARD	2009-10	565	
	FS650C/E	SUPERMOTARD	2004-08	628	
	FS650E	SUPERMOTARD	2002-04	644	
	TE300	TE Series	2010-14	293	
	<b>HUSQVARNA</b>	300WR	WR300	2008-12	298
		310TE	TE310 A3	2009-13	303
		310TE	TE310 A2	2008-10	298
		350TE	TE350	1995	349
		400SM	SUPERMOTARD	2002-04	400
400TE		ENDURO	2000-01	400	
410TE		ENDURO	1998-00	400	
410TE		ENDURO	1994-97	415	
450SM/R/RR		SUPERMOTARD	2003-08	449	
450TC		MOTOCROSS	2001-08	449	
450TE		ENDURO	2001-07	449	
450TE-IE		ENDURO	2007-08	449	
450TXC		TRAIL	2007-08	449	
A6 SMR 449		A600AB	2010-12	450	
A6 TE 449		A600AATE449	2010-13	450	
A6 SMR 511		A601AB	2010-12	478	
A6 TE 511		A601AATE511	2010-13	478	
A6 SMR 511		A602AB	2012	478	
A8		TR650 TERRA	2013	652	
A8		TR650 STRADA	2013	652	
510SM		SUPERMOTARD	2006-10	501	
510TC		MOTOCROSS	2004-07	501	
510TE		ENDURO	1986-2008	510	
510TE-IE		TE510IE	2008	510	
570TE		570TE(RP)	2000	577	
610SM		SUPERMOTARD	2000-08	577	
TE610		TE610(RP), dual sports	2000 on	577	
AE430		ENDURO	1986-88	430	
SMS630		A401AB SMS630	2010-on	600	
SMR449		SMR449	2011	449.6	
SMR511		SMR511	2012	447.5	
FE250		FE Enduro	All	511	
TE125	TE125	All	125		
TE250/ R	ENDURO TE250	2010	250		
TE	TE300	2014 on	298		
FE	FE350	2014 on	350		
FE	FE450	2014 on	449		

<b>HUSQVARNA</b>	FE	FE501	2014 on	501
<b>(continued)</b>	TE449	Enduro 2014	2013	449.6
	TE510 (A2)	Enduro 2013	2006-2013	477.5
	TE630	A401AA TE630	2010-on	600
	TR650	TR650 Terra	2013	652
	WR125	ENDURO		124.82
	WR250	ENDURO		249.3
	WR260	ENDURO	1990-91	260
	WR300	ENDURO	2010-13	293
	WR360	ENDURO	1991-03	349
	WR400	ENDURO	1984-88	396
	WR430	ENDURO	1988	430
<b>HYOSUNG</b>	GT 250 EFI	GT 250EFI	All	249
	GT250R EFI	GT250R EFI	All	249
	GT650 EFI	GT650EFI Lams	All	647
	GT650R EFI	GT650R EFI Learner	All	647
	GV650C/S	Lams model	All	647
	GV250	Aquila/EFI	All	249
<b>INDIAN</b>	VELO	VELO	1969	500
<b>JAWA</b>	350	350	1974	350
	634 ROAD	634 ROAD	1984-85	343
	638 ROAD	638 ROAD	1985-86	343
<b>JONWAY</b>	MALIBU	MALIBU 320	2012	320
<b>KAWASAKI</b>	BR250E	Z250SL/Z250SL ABS	2014-16	249
	EN400	Vulcan	1986	400
	EN450	450LTD	1985-87	454
	EN500	Vulcan	1990-02	500
	ER-5	ER500	1999-06	498
	ER-6NL ABS	ER-6nl ABS learner model	2012-2016	649
	ER-650C	ER-6nL	2009	649
	ER-650C	ER-6nL ABS	2009-11	649
	Ninja 250	250r	1986-current	249
	EX300A (Ninja 300)	EX300B Ninja/ special (A&B)	2012-16	296
	ER300B	ER300B (Z300 ABS)	2015	296
	EX400	GPX 400R	1987-94	399
	Ninja 650 L model	Ninja 650RL	2009	649
	Ninja 650	Ninja 650RL ABS	2009-11	649
	Ninja 650	Ninja 650L ABS	2011-16	649
	GPZ550	GPZ550	1981-90	553
	GT550	Z550	1984-88	553
	KL600	KLR600	1984-87	564
	KL650	KLR650	1987-99	651
	KLE500	DUAL SPORTS	1992-08	498
	KLR600	KL600	1984-87	564
	KLR650E	KL650E	1987-2012	651

<b>KAWASAKI</b> (continued)	KL650E	KLR650	2013-2016	651	
	KLX150	KLX150E/KLX150 L	All		
	KLX250S	KLX250S	All	249	
	KLX250SF	KLX250SF	2013	249	
	KLX300R	KLX300R	1996-04	292	
	KLX400	KLX400	2003	400	
	KLX450R	KLX450R	2007-16	449	
	KLX650	KLX650	1989-95	651	
	KLX650R	ENDURO	1993-04	651	
	KZ400	KZ400	1974-84	398	
	KZ440	KZ440	1985	443	
	KZ500	KZ500	1979	497	
	KZ550	KZ550	1986	547	
	LE650D	Versys 650L ABS	2010	649	
	LE650D	Versys 650L ABS	2011-14	649	
	LTD440	LTD440	1982	443	
	LX400	LX400 Eliminator	1989	398	
	S2	S2	1972	346	
	S3	S3	1974	400	
	KLE500	Versys 650L ABS	2013	649	
	KLE650F	Versys 650L ABS	2014-16	649	
	EN650B	Vulcan S ABS/ABS L	2014-16	649	
	W400	EJ400AE	2006-09	399	
	Z400B2	KZ400B2	1979	398	
	Z400D	KZ400D	1975	398	
	Z500	Z500	1980	498	
	ZR550	ZEPHYR	1991-99	553	
	ZZR400	ZZR400	1991	399	
	ZZR400	ZZR400	1992	399	
	<b>KTM</b>	2T-EXC	300 EXC	2012-2016	293
		125 Duke	125 exc	All	125
		200 Duke	200 exc	All	193
		250 Duke	250 EXC/F	All	250
		300 exc	300exc	All	300
		390 Duke	390 Duke	All	390
		125 EXC	125 EXC	All	125
		200 EXC	200 EXC	All	193
		250 EXC/F	250 EXC/F	All	249
		300EXC	ENDURO	84-2011	293
		300EXC-E	ENDURO	2007-08	293
300GS		ENDURO	1990-95	280	
350EXC-F		ENDURO	2011-on	347	
350EXC Special-R		ENDURO	2005-06	350	
360EXC		ENDURO	1996-98	360	
380EXC		ENDURO	2000	368	
RC390		RC390	all	390	

<b>KTM</b>	4T-EXC RACING	350 EXC-F	2012-2016	350
<b>(continued)</b>	4T-EXC RACING	450 EXC	2012-2016	449
	4T-EXC RACING	500 EXC	2012-2016	510
	400EXC	ENDURO	2008-11	393
	400GS	ENDURO	1993-99	400
	400SC	400SC	1996-98	400
	400TE	400TE	2001	400
	450EXC	ENDURO	2002-07	448
	450EXC	ENDURO	2005-11	449
	450EXC	ENDURO	2011-on	449
	500EXC	ENDURO	2011-on	510
	500GS	ENDURO	1984-91	553
	510EXC	ENDURO	1999-02	510
	520EXC	ENDURO	2000-02	510
	525EXC	ENDURO	2002-05	510
	525EXC-R	ENDURO	2005-07	510
	530EXC	ENDURO	2008-11	510
	600 ENDURO	ENDURO	1987-93	553
	600 ENDURO INCAS	ENDURO	1989-90	553
	625SMC	625SMC	2004	609
	640 4T -EGS	640 LC4-EMY04	2004-05	625
	640 4T -EGS	640 LC4-MY05	2004-05	625
	660 SMC	4T-EGS	2004	654
	Freeride	Freeride (MY12 on)	2012	350
	IS DUKE	390 DUKE (C3)	2013	373
<b>KYMCO</b>	All model	All models		under 300
	V2	downtown 350i (V23010- V23000)	2015-16	321
<b>LAMBRETTA</b>	All model	Lambretta	pre 2008	under 660
<b>LARO</b>	DD350E-6C	Pro Street 350	2011	320
	Cruiser250	cruiser 250		234
	SPT series	SPT350	2011	320
	V Retro 250	retro250		249
<b>LAVERDA</b>	500	500	1979	497
<b>LIFAN</b>	All model	All models	2009-10	under 300
<b>LIFENG</b>	Regal Raptor	CRUISER 350	2011	320
<b>LONCIN</b>	LX 250-8	LX 250-8	all	250
<b>MAGELLI</b>	250 R SE	250 R SE	all	250
	250S	250S	all	250
<b>MAICO</b>	Enduro	500E	1984-88	488
<b>MATCHLESS</b>	G12	G12	pre 1966	646
	G80	HARRIS	1988-90	494
	G80	G80	pre 1963	497
<b>MCI</b>	All models	All models under 250	all	250
<b>MBK</b>	FALCONE	YAMAHA XT660R/X	2005-08	660
<b>MONTESA</b>	COTA 330	TRIAL	1985-86	328

<b>MONTESA</b>	COTA 335	TRIAL	1986-88	327
<b>(continued)</b>	COTA 348T	TRIAL	1984-87	305
	COTA 350	TRIAL	1984-85	349
<b>MOTO GUZZI</b>	350 GT	350 GT	1992	350
	Falcone	Falcone	1972	498
	V35	V35	1977-90	346
	V50	V50	1977-79	490
	V50	Monza	1980-85	490
	V65	V65	1982-94	643
	V65	Lario	1984-89	643
<b>MOTO MORINI</b>	3.5 ROAD	3.5 ROAD	1984-85	344
	350 SPORT	350 SPORT	1974-85	344
	500 CAMEL	TRAIL	1984-86	479
	500 SEI	500 SEI	1984-85	479
	500 STRADA	500 STRADA	1977-85	479
<b>MUZ</b>	BAGHIRA	ENDURO	1999-02	660
	MASTIFF	SUPERMOTARD	1999-02	660
	SKORPION	REPLICA	1998-02	660
	SKORPION	SPORT	1998-02	660
	SKORPION	TRAVELLER	1998-02	660
	SKORPION	TOUR	1998-02	660
<b>MV AGUSTA</b>	350	350	1972-76	349
<b>NORTON</b>	650SS	650SS	1961-68	650
	ES2	ES2	pre 1963	490
	MANXMAN	b	1961	650
	MODEL 50	MODEL 50	1933-63	348
	MODEL 88	DOMINATOR	pre 1966	497
	NAVIGATOR	NAVIGATOR	1964	350
<b>OZ TRIKE</b>	FUN 500	FUN 500	pre 2008	500
<b>PANTHER</b>	MODEL 100	600	pre 1963	598
	MODEL 120	650	pre 1966	645
<b>PEUGEOT</b>	GEPOLIS	AEAA	2007-08	399
	SATELIS	AEAA	2007-08	399
	SATELIS	AFAA	2007-08	493
<b>PGO</b>	All models	All models under 220	All	220
<b>PIAGGIO</b>	All Models	All models	2010-15	under 350
<b>QJ</b>	BJ60	BJ60	All	600
<b>MOTORCYCLES</b>	P25	BJ600	All	600
<b>RICKMAN</b>	650	Triumph	1964	649
<b>RIYA</b>	RY300T (RY)	RY300T	2012-15	288
<b>ROYAL ENFIELD</b>	All models under 660	All models under 660	till 2014	
	UMI	CONTINENTAL GT	2015	535
	CONTINENTAL	U3S	2015-16	346
	UMI BULLET	BULLET 500 CKE	2015-16	499

<b>RS HONDA</b>	XR400M	MOTARD	2005-08	397
<b>RUDGE</b>	650	Rudge	pre 1961	650
<b>WHITWORTH</b>	All models	All models	1980-2013	125
<b>SACH</b>	S4	ENDURO	2005-06	under 125
<b>SHERCO</b>	S4	ENDURO 250	2010	248
	S4	ENDURO 450	2007-2010	448
	S4	ENDURO 510	2007-2010	510
	S4	ENDURO 300	2010	290
<b>SUZUKI</b>	AN400	BURGMAN	2008-14	400
	AN650	BURGMAN	2002-15	638
	Burgman 650	Burgman 650	All	638
	Burgman 400ABS	Burgman 400ABS	All	400
	DR350	All	1991-98	349
	DR400	DR400	1999	400
	DR500	All	1981-84	498
	DR600R	DR600R	1985-90	598
	DR650	All	1990-08	644
	DR650SE	DR650SE	1997-14	644
	DR-Z250	DR-Z250	All	249
	DR-Z400E	DR-Z400E	All	398
	DR-Z400S	DR-Z400S	2005-14	398
	DR-Z400SM	DR-Z400SM	2005-16	398
	DL650XAUE	V-Strom 650 XT learner approved	2014-15	645
	DL650AUE	V Strom	2013-2014	645
	SVF650 (Market name- Gladius)	SVF650 U/UA	2009-2014	645
	SV650-3	SV650 UA	2015-2016	645
	GN125	GN125	All	125
	GZ/GN250	Marauder	All	250
	GN400	GN400	1980-81	400
	GR650	All	1983-88	651
	GS400	GS400	1976-82	400
	RMX450 (market name RMX450Z)	RMX450	2014-15	449
	GS450	All	1981-89	450
	GS500	GS500	2000-13	487
	GS500E	GS500E	1976-99	492
	GS500F	GS500F	2003-13	487
	GS550	All	1977-82	549
	GSR400	GSR400	2006-08	398
	GSX400	F	1981-04	398
	GSX400	E	1981-84	398
	GSX650F	GSX650 /FU	2008-12	656
	GT250	GT250 Hustler	All	250
	GT380	GT380	1973-78	380
	GT500	GT500	1976-78	500
	GT550	GT550	1973-78	550

<b>SUZUKI</b> (continued)	Intruder VL/LC 250	Intruder VL/LC 250	All	249	
	GW250/Z	Inazuma 250	2013-15	248	
	KATANA 550	KATANA 550	1981-83	550	
	LS650	Boulevard S40	2015	652	
	LS650	SAVAGE	1986-89	652	
	PE400	PE400	1980-81	400	
	RE5	ROTARY	1974	500	
	SFV650U	SFV650U	2009-15	645	
	SP370	ENDURO	1978	370	
	SV650S LAMS	SV650SU LAMs gladius	2008/2013	645	
	TU250X	TU250X	All	249	
<b>SUZUKI</b>	T500	T500	1970-74	500	
	TS400	TS400	1976	400	
	XF650	FREEWIND	1997-01	644	
<b>SWM</b>	AI	01/AA and 01/AB	2015-2016	600	
	A2	01/AA	2016	300	
	A2	03/AA and 03/AB	2016	500	
	A3	00-01-02	2016	445	
<b>SYM</b>	All Models	All models under 400	2008-12	400	
	LN	GTS 300i Sport	2015-16	278	
<b>TGB</b>	All Models	All models under 300	2012	300	
<b>TM</b>	300E	ENDURO	2000-08	294	
	3002T	ENDURO	2010	297	
	400E	ENDURO	2002-03	400	
	450E	ENDURO	2003-08	449	
	450MX	450MX	2008	449	
	4504T	ENDURO	2010	450	
	530E	ENDURO	2003-08	528	
	530MX	530MX	2008	528	
	5304T	ENDURO	2010	528	
	<b>TORINO</b>	All Models	All models	2013	under 250
21		21	1963	350	
<b>TRIUMPH</b>	DAYTONA 500	DAYTONA 500	1970	490	
	Street triple	LAMs Street Triple 659 L67Ls7	2014	659	
	T100	TIGER	pre-1970	498	
	T120	BONNEVILLE	1959-1974	649	
	TR5	TROPHY	1969	449	
	TR6	TROPHY	1961 - 73	649	
	TR7	TIGER	1971	649	
	TRIBSA	TRIBSA	1960-70	650	
	<b>URAL</b>	DNIEPNER	DNIEPNER	1974	650
		K650	K650	1967-74	650
		MT9	MT9	1974	650
	<b>THRUXTON</b>	THRUXTON	THRUXTON	1965-67	499
		All Models	All models	until 1/09/2013	50-300
<b>VESPA</b>	All Models	All models	until 1/09/2013	50-300	

<b>VOR</b>	400 ENDURO	400 ENDURO	2000	399
	450 ENDURO	450 ENDURO	2002	450
	500 ENDURO	500 ENDURO	2001	503
	530 ENDURO	530 ENDURO	2001	530
	VOR ENDURO	400SM	2000-01	399
	VOR ENDURO	500SM	2000-01	503
<b>XINGYUE</b>	XY400Y	XY400Y	2008-09	400
<b>YAMAHA</b>	DT400	DT400	1976-77	400
	FZR 250	FZR 250	All	249
	FZ6R	FZ6R	All	600
	FZ600	FZ600	All	600
	IT426	IT426	1987	426
	IT465	IT465	1987	465
	IT490	IT490	1983	490
	MT-03	MT03	2011 on	660
	MT 07	MT07 & MT07LAF	2015-2016	655
	MTT660-A	RM 161	2016	655
	MTN320	MTN320-A	All	321
	MX400	MX400	1976	400
	RD350	RD350	to 1975	350
	RD400	RD400	1976	398
	RT2	RT2	1970	360
	RT350	RT350	1972	347
	SR185	SR185	All	185
	SR250	SR251	All	249
	SR400	SR400	All	400
	SR500	SR500	1978-1981	499
	SRX400	SRX400	1985-90	400
	SRX600	SRX600	1996	608
	SZR660	SZR660	1997	659
	Tenere	Tener	All	660
	T MAX	Tmax 530	All	530
	TT250R	TT250R	All	223
	TT350	TT350	1986-01	346
	TT500	TT500	1975	500
	TT600	TT600	All	595
	TT600E	TT600E	All	595
	TT600R	TT600R	All	595
	TTR230	TT-R230	All	230
	TX650	TX650	1976	653
	Virago	XV250	All	250
	WR250R	WR250R	All	250
	WR250F	WR250F	All	250
	WR400F	WR400F	1998 - 2000	399
	WR426F	Belgarda import ONLY	2001	426

<b>YAMAHA</b> <b>(continued)</b>	WR450F	WR450F	All	450	
	WR450F	WR450F (2GC)	All	449	
	XC125	vity	All	125	
	XJ550	XJ550	1981-82	528	
	XJ6	XJ6FL/NL (25kW & 35kW)	All	600	
	XJ6	XJ6SL (25kW)	All	600	
	XJR400	ZJR400	1999	400	
	XJR400	4HM	2003	399	
	XS250	XS250	All	249	
	XS400	XS400	All	391	
	XSR700	RM131	2015-16	655	
	XP500	XP500	All	499	
	XP500	XP500	All	530	
	XS650	XS650	1972-1984	653	
	XT250	XT250	All	249	
	XT350	XT350	All	346	
	XT500	XT500	All	499	
	XT550	XT550	All	552	
	XT600	XT600	All	590	
	XT660R	XT660R	All	659	
	XT660X	XT660X	All	659	
	XT660Z T N R	XT660Z	All	660	
	XTZ660	XT660Z Tenere	All	659	
	XV400	XV400 Virago	1983	399	
	XV535	XV535 Virago	All years	535	
	XVS400	XVS400 Dragstar	2001-03	400	
	XVS650A/custom	XVS650 custom and classic	All years	649	
	XZ400	XZ400	1982	399	
	XZ550	XZ550	1982-83	550	
	YP400	MAJESTY	All	395	
	YZF-R15	YZF-R15	All	150	
	YZF R3	YZF R3A	All	321	
	<b>Zero</b>	DS	Zero DS	until 2015	Electric
		S	Zero S	until 2015	Electric
<b>Zhejiang</b>	HT300T	Base	2015	275	
<b>Zongshen</b>	ZS250GS	ZS250GS	All	250	

**2—Motor bikes and motor trikes with an engine capacity not less than 261 ml and not exceeding 660 ml****Note:**

The following are approved:

- All motorcycles built before December 1960 with an engine capacity not exceeding 660 ml
- All motorcycles with electric powered engines, with a power output not in excess of 25kw

**Schedule 2—Revocation**

The *Motor Vehicles (Approval of Motor Bikes and Motor Trikes) Notice 2016* made on 28 July 2016 (*Gazette* No. 43, p.3018) is revoked.

Tim Harker

**DEPUTY REGISTRAR OF MOTOR VEHICLES**

30 August 2016

---

---

## SURVEY ACT 1992

*Register of Surveyors*

IT is hereby notified for general information that the names of the undermentioned persons are duly registered or licensed under the above Act.

*List of Licensed Surveyors as at 29 August 2016*

Name	Address	Date of Licence
Abbott, Richard Poole	366 Halifax Street, Adelaide, S.A. 5000.....	30.3.1978
Afnan, Ruhi	19 Dunn Street, Bridgewater, S.A. 5155 .....	9.4.1992
NP Allen, Scott Lewis	G.P.O. Box 2471, Adelaide, S.A. 5000 .....	8.5.1986
Anderson, Ralph Ian	78 Twentieth Street, Renmark, S.A. 5341 .....	10.5.1990
Andrew, Robert Lindsay	29 Fowler Street, Seaview Downs, S.A. 5049 .....	23.10.1974
Andrews, Richard George	P.O. Box 113, Parndana, S.A. 5220.....	28.7.1980
Arnold, Timothy	9 Balmoral Avenue, North Brighton, S.A. 5048.....	9.12.2010
Aslanidis, Nicholas Peter	176 Prospect Road, Prospect, S.A. 5082 .....	20.9.2012
Bacchus, Scott John	33 Turners Avenue, Hawthorndene, S.A. 5051 .....	6.8.2003
Barnes, Lyall Bruce	7 Boronia Court, Paradise, S.A. 5075 .....	14.4.1994
Barwick, Craig	P.O. Box 1000, Kent Town, S.A. 5071 .....	15.11.2001
Bennett, Mark Nicholas	43 Katoomba Road, Beaumont, S.A. 5066.....	18.11.2004
Bested, Antony John	362 Magill Road, Kensington Park, S.A. 5068.....	1.1.1992
Bested, John Charles	362 Magill Road, Kensington Park, S.A. 5068.....	16.3.1967
Bevan, Matthew John	P.O. Box 80, Oaklands Park, S.A. 5046 .....	21.2.2013
Bleeze, Denis Robert	18 Range Road South, Houghton, S.A. 5131.....	30.8.1981
Blok, Timothy	5 Seventh Avenue, Hove, S.A. 5048 .....	13.9.1990
Blundell, Marc John Pole	8 Belmont Close, Clovelly Park, S.A. 5042 .....	17.7.2003
Brinkley, Peter James	38 Bricknell Street, Magill, S.A. 5072 .....	19.8.2010
Brogden, Damian John	176 Prospect Road, Prospect, S.A. 5082 .....	13.7.1989
Bryant, Warwick Kelvin	4 Osborn Road, Malak, N.T. 0812.....	28.10.2005
Burdett, Michael Paul	G.P.O. Box 1354, Adelaide, S.A. 5000 .....	12.8.1982
Burgess, Gregory Stephen	18A Cameron Road, Mount Barker, S.A. 5251 .....	6.7.1995
Burgess, Kevin Trevor	46 Second Avenue, St Peters, S.A. 5069 .....	8.7.1982
Cameron, Michael Leigh	P.O. Box 289, Mount Gambier, S.A. 5290 .....	20.4.2006
Carn, Brenton Allen	P.O. Box 1000, Kent Town, S.A. 5071 .....	19.9.1996
Castelanelli, Carmelo	62 Carlton Parade, Torrensville, S.A. 5031 .....	11.3.1993
Cavallo, Rocco	77 East Avenue, Clarence Park, S.A. 5034.....	19.9.1990
Christie, Brenton Andrew	4 Topaz Court, Hope Valley, S.A. 5090.....	21.7.2005
Ciccarello, Mark Alexander	1 Vines Court, Oakden, S.A. 5086 .....	16.11.2015
Clarke, Matthew James	69 Heather Road, Heathfield, S.A. 5153 .....	19.11.2009
Cooke, Geoffrey Bernard	5/55 Oakridge Road, Aberfoyle Park, S.A. 5159.....	15.7.1976
Cooper, Daniel Charles	19 Belmont Crescent, Mount Barker, S.A. 5251 .....	20.6.2013
NP Cornish, John Leslie	5 Horsell Road, Belair, S.A. 5052 .....	12.3.1979
Crowe, Simon John	P.O. Box 1000, Kent Town, S.A. 5071 .....	17.3.2012
Curnow, James	P.O. Box 1000, Kent Town, S.A. 5071 .....	10.12.1976
D'Aloia, Giuseppe	9 Cassia Crescent, Kidman Park, S.A. 5025.....	20.6.2002
Dansie, Phillip Alan	3 Angas Street, Port Lincoln, S.A. 5606.....	11.5.1977
Dellatorre, Wade Christopher	51 Taylor Street, Kadina, S.A. 5554.....	16.5.2002
Donaghey, Shaun Bernard	1 Leak Avenue, Glenelg North, S.A. 5045 .....	17.10.2002
Driver, Malcolm John	P.O. Box 1000, Kent Town, S.A. 5071 .....	9.8.1984
Ednie, Mark David	11 Shackell Street, Coburg, Vic. 3058.....	18.6.2009
Eiternick, Paul	1397 South Road, Bedford Park, S.A. 5042.....	17.10.2013
Falkenberg, Andrew John	17 Dame Pattie Circuit, West Lakes, S.A. 5021 .....	6.12.1990
NP Filmer, Michael Shaun	25 Melbourne Street, St James, W.A. 6102.....	3.8.2006
Filmer, Scott John	1 Railway Place, Mount Barker, S.A. 5251 .....	16.8.2007
Forster, Geoffrey	20 Kennedy Avenue, Ringwood, Vic. 3134 .....	5.9.2014
Frankiw, Jaroslaw	73 Northumberland Street, Tusmore, S.A. 5065.....	4.6.1975
Fryar, Rockland Neil	26 Ottawa Avenue, Panorama, S.A. 5041 .....	8.9.1994
Fudge, Jeffrey Charles	55 Lewistone Street, Seaton, S.A. 5023.....	11.8.1978
Fyfe, Alister Ross	30 Statenborough Street, Leabrook, S.A. 5018.....	4.3.1980
Gathercole, Dylan Luke	31 Harriet Street, West Croydon, S.A. 5008.....	16.2.2012
Gehren, Noel Ralfe	P.O. Box 1000, Kent Town, S.A. 5071 .....	13.12.2007
Gibson, Gregory Ireton	31 Dolling Street, Flynn, A.C.T. 2615.....	21.11.2013
Gilbert, Peter Mark	2 Cremorne Street, Fullarton, S.A. 5063 .....	8.9.1994
Georgiou, Kristian Michael	1328 Grand Junction Road, Hope Valley, S.A. 5090 .....	19.6.2016
Gluis, Joel Mark	33 Euro Avenue, Eden Hills, S.A. 5050 .....	17.3.2011
Grear, Michael Stuart	24B Willunga Street, Eden Hills, S.A. 5050.....	1.1.1992
Harmer, Michael William	8 Apalka Place, Rostrevor, S.A. 5073 .....	18.11.2010
NP Hawkins, Thomas Bernard	3/14 Conigrave Street, Oaklands Park, S.A. 5046.....	15.9.2005
Henley, John Edward	6 McLaughlan Avenue, North Brighton, S.A. 5048 .....	12.10.1989
Hennig, Bryan Ronald	14 Allendale Avenue, Novar Gardens, S.A. 5040 .....	1.7.1968
Hennig, Shayne Bryan	2 George Street, Glengowrie, S.A. 5044 .....	14.6.1990
Hewett, Bruce Allan	46 Stanley Street, Glengowrie, S.A. 5044 .....	31.10.1978
Hillyard, Tyson Hillyard	108 Turners Avenue, Hawthorndene, S.A. 5051 .....	15.11.2012
Hopkins, Michael Jessop	16 Frederick Street, Adelaide, S.A. 5000 .....	17.4.1984
Hordacre, Glenn Ian	P.O. Box 1000, Kent Town, S.A. 5071 .....	12.11.1992
Hynes, Matthew David	65 Goodwood Road, Wayville, S.A. 5034.....	20.5.2004
Jeanes, Peter Ian	P.O. Box 215, Lonsdale, S.A. 5160.....	3.2.1982
Jeffrey, Thomas Samuel	P.O. Box 1000, Kent Town, S.A. 5071 .....	18.6.2013
Jericho, David Allan	48 Lawrence Street, Kadina, S.A. 5554.....	11.3.1993
Kennedy, Ross Alexander	20 Sizer Street, Lower Mitcham, S.A. 5062.....	14.5.1992
Klau, Timothy David	50A Normandy Place, Port Lincoln, S.A. 5606.....	18.5.2006

Name	Address	Date of Licence	
	Klitscher, Simon Martin	P.O. Box 226, Brooklyn Park, S.A. 5032 .....	15.6.2000
NP	Kruimel, Daniel Nigel	143 West Street, Crows Nest, N.S.W. 2065 .....	22.4.2010
	Lambis, Haralambos Michael	P.O. Box 358, Prospect, S.A. 5082 .....	21.4.2005
	Lane, Gregory Charles	4 Light Road, Coromandel Valley, S.A. 5051 .....	15.6.2006
	Lange, Robert Harry	P.O. Box 422, Port Adelaide, S.A. 5015 .....	13.9.1984
	Langman, James Stephen	72 Rapid Avenue, Northgate, S.A. 5085 .....	18.3.2010
	Leaker, Martin John	17 College Road, Somerton Park, S.A. 5044 .....	11.10.1994
	Leith, Grantley David	30 College Road, Somerton Park, S.A. 5044 .....	10.5.1990
	Liebelt, Michael John	6 Graves Street, Kadina, S.A. 5554 .....	11.6.1992
	Linsell, John Thomas	9 Anne Court, Happy Valley, S.A. 5159 .....	20.8.2009
	Lock, Craig James	1/11 Bertha Street, Mount Gambier, S.A. 5290 .....	8.3.1984
	Lock, Michael Grant	87 Springbank Road, Clapham, S.A. 5062 .....	13.2.1986
	Loechel, Robin Everard	16 St. Andrews Terrace, Willunga, S.A. 5172 .....	12.3.1979
	Lohmeyer, Michael John	13 Dillon Road, Aldgate, S.A. 5154 .....	9.3.1989
	London, Donald	44 Tumut Street, Dudley, N.S.W. 2290 .....	18.2.2016
	Mann, Grant Glenn	11 Island View Crescent, Victor Harbor, S.A. 5211 .....	11.3.1993
	Mattsson, Jeffrey Ian	10 Braeside Avenue, Seacombe Heights, S.A. 5047 .....	10.11.1985
	McCarthy, Alan John	196 Research Road, Tanunda, S.A. 5352 .....	17.4.1984
	Millett, Christopher John	Level 3, 80 Flinders Street, Adelaide, S.A. 5000 .....	1.1.1992
	Minchin, Christopher George	23 Sydenham Road, Norwood, S.A. 5067 .....	14.6.1984
	Neale, Graeme Edward	27 Dover Street, Malvern, S.A. 5061 .....	15.5.1980
	Nietschke, Michael Dean	13 Michael Street, Lockleys, S.A. 5032 .....	16.10.1997
	Nisbet, Kim Alan	228 Stock Road, Mylor, S.A. 5153 .....	1.8.1980
	North, Ashley Linton	1397 Main South Road, Bedford Park, S.A. 5042 .....	20.8.2009
	O'Callaghan, Michael Patrick	Level 5, Riverside Centre, North Terrace, Adelaide, S.A. 5000 .....	14.3.1985
	Oldfield, Mark Howard	P.O. Box 1000, Kent Town, S.A. 5071 .....	11.9.1986
	Paull, Gregory John	65 Alfred Road, West Croydon, S.A. 5008 .....	21.3.2013
	Pennino, Damiano	P.O. Box 917, Salisbury, S.A. 5108 .....	20.6.2013
	Petrilli, Kevin John	Suite 5, 13-23 Unley Road, Parkside, S.A. 5063 .....	19.7.1990
	Phillips, David Graham	P.O. Box 1818, Renmark, S.A. 5341 .....	24.5.1972
	Phillips, Perry Mark	7 Blossom Terrace, Hallett Cove, S.A. 5158 .....	13.12.1984
	Pittman, Mark Roger	6 Moore Street, Somerton Park, S.A. 5044 .....	21.8.1997
	Pohl, Henry Michael	23 Sydenham Road, Norwood, S.A. 5067 .....	31.3.1983
	Pyper, David Edward	5 Wokurna Avenue, Mitcham, S.A. 5062 .....	1.1.1991
	Rea, Franco	P.O. Box 1000, Kent Town, S.A. 5071 .....	15.6.2000
	Retallack, Richard Alan	25 Narinna Avenue, Cumberland Park, S.A. 5041 .....	9.4.1992
NP	Richardson, Brett John	194A Murray Street, Tanunda, S.A. 5352 .....	17.3.2011
	Rigon, Dario	26 Woodcroft Drive, Morphett Vale, S.A. 5162 .....	10.3.1998
	Rosko, Sime	7/30 Frederick Road, West Lakes, S.A. 5021 .....	9.7.1987
	Ryan, Kane Benjamin	P.O. Box 1000, Kent Town, S.A. 5071 .....	18.3.2010
	Sayer, Max Alfred Michael	176 Prospect Road, Prospect, S.A. 5082 .....	12.10.1989
	Seskis, Samuel Thomas	362 Magill Road, Kensington Park, S.A. 5068 .....	16.6.2015
	Scutchings, Craig Allen	P.O. Box 955, Chinchilla, Qld 4413 .....	16.12.2004
	Shepherd, Ben	P.O. Box 1000, Kent Town, S.A. 5071 .....	21.4.2016
	Slape, Bradley James	G.P.O. Box 1354, Adelaide, S.A. 5001 .....	20.4.2006
	Smith, Trevor John Gee	11 Mitchell Street, Seaview Downs, S.A. 5049 .....	14.6.1984
	Sommerville, Peter Thomas	P.O. Box 655, McLaren Vale, S.A. 5171 .....	13.11.1979
	Stolz, Peter Georg Hermann	13 Atlanta Avenue, Ingle Farm, S.A. 5098 .....	1.1.1991
	Struthers, David Barrie	176 Prospect Road, Prospect, S.A. 5082 .....	16.4.2015
	Summers, Clayton Myles	9 St Georges Street, Willunga, S.A. 5172 .....	12.6.1986
	Teakle, Mark Ronald Bray	P.O. Box 1000, Kent Town, S.A. 5071 .....	8.11.1984
	Tennant, Alistair Charles	8 Sexton Road, Brighton, S.A. 5048 .....	13.10.1983
	Thorley, Beau	P.O. Box 1000, Kent Town, S.A. 5071 .....	17.11.2011
	Townsend, Steven James	8 Beaver Court, Port Lincoln, S.A. 5606 .....	18.8.2005
	Tripodi, Alfredo	10 Paula Street, Athelstone, S.A. 5076 .....	15.3.2007
	Turnbull, Shaun William	90 Lochside Drive, West Lakes, S.A. 5021 .....	15.2.2007
	Turner, George Joseph	82 Sheoak Road, Crafers West, S.A. 5152 .....	19.5.2011
	van Senden, Geoffrey Clifton	11 Chapel Street, Strathalbyn, S.A. 5255 .....	11.10.1990
	Weber, John Leslie	Lot 805 Marina Way, Mannum, S.A. 5238 .....	12.3.1979
	Weston, David Arthur Giles	78 Castle Street, Parkside, S.A. 5063 .....	12.3.1992
	Whitford, Mark Kenneth	65 Mary Street, Unley, S.A. 5061 .....	21.11.2013
	Wiggins, Adam Michael	P.O. Box 1000, Kent Town, S.A. 5071 .....	16.6.2015
	Williams, Mark Antony Peter	P.O. Box 1000, Kent Town, S.A. 5071 .....	17.6.2004
	Window, Ashley Greg	9 Dorene Street, St Marys, S.A. 5042 .....	13.3.2008
	Wood, Adam Browning	24 Hakea Avenue, Athelstone, S.A. 5076 .....	17.8.2006

NP Denotes non-practising Surveyors

*List of Licensed Registered Surveyors as at 29 August 2016*

Name	Address	Date of Licence	
R	Latham, James Stephen	G.P.O. Box 1354, Adelaide, S.A. 5000 .....	1.1.1998
R	McFarlane, John Alexander	7 Prince Street, Alberton, S.A. 5014 .....	19.7.2007
R	Pickett, Richard Bruce	3A Fuller Street, Parkside, S.A. 5063 .....	1.1.2000

South Australia

## **Controlled Substances (Poppy Cultivation) Amendment Act (Commencement) Proclamation 2016**

### **1—Short title**

This proclamation may be cited as the *Controlled Substances (Poppy Cultivation) Amendment Act (Commencement) Proclamation 2016*.

### **2—Commencement of Act**

The *Controlled Substances (Poppy Cultivation) Amendment Act 2015* (No 42 of 2015) will come into operation on 16 September 2016.

### **Made by the Governor**

with the advice and consent of the Executive Council  
on 1 September 2016

16MAFF0018

South Australia

## **Administrative Arrangements (Administration of Standard Time Act) Proclamation 2016**

under section 5 of the *Administrative Arrangements Act 1994*

### **1—Short title**

This proclamation may be cited as the *Administrative Arrangements (Administration of Standard Time Act) Proclamation 2016*.

### **2—Commencement**

This proclamation comes into operation on the day on which it is made.

### **3—Administration of Act committed to Minister for Industrial Relations**

The administration of the *Standard Time Act 2009* is committed to the Minister for Industrial Relations.

### **Made by the Governor**

with the advice and consent of the Executive Council  
on 1 September 2016

MIR0014/16CS

South Australia

## **Housing Improvement (Section 60 Statements) Regulations 2016**

under the *Housing Improvement Act 1940*

---

### **Contents**

- 1 Short title
- 2 Commencement
- 3 Interpretation
- 4 Applications under section 60 of Act
- 5 Statements under section 60 of Act

### **Schedule 1—Application forms and forms of statements under section 60 of Act**

- 1 Form 1—Application form
- 2 Form 2—Section 60 statement—no current notice
- 3 Form 3—Section 60 statement—no current notice and requested details of past notices
- 4 Form 4—Section 60 statement—current notices and details of past notices

### **Schedule 2—Revocation of *Housing Improvement (Section 60 statements) Regulations 2001***

---

#### **1—Short title**

These regulations may be cited as the *Housing Improvement (Section 60 Statements) Regulations 2016*.

#### **2—Commencement**

These regulations come into operation on the day on which they are made.

#### **3—Interpretation**

In these regulations—

*Act* means the *Housing Improvement Act 1940*.

#### **4—Applications under section 60 of Act**

- (1) Subject to subregulation (2), an application to the housing authority under section 60 of the Act—
  - (a) must be in the form set out in Form 1 of Schedule 1; and
  - (b) must be accompanied by a fee of \$34.25.
- (2) An application must not refer to more than 1 house.

## 5—Statements under section 60 of Act

- (1) A statement by the housing authority in relation to an application under section 60 of the Act must be in the form set out in Form 2, 3 or 4 (as the case requires) of Schedule 1.
- (2) For the purposes of section 60(1)(b) of the Act, details of every Gazette notice published under section 54 of the Act in relation to the house the subject of the application (including the date of the notice and the amount of the maximum rental fixed) must be included in the statement if—
  - (a) the applicant so requests; or
  - (b) a notice has been served under section 52(1) of the Act (and not withdrawn under section 52(4) of the Act), or is in force under section 52(3) or 54 of the Act, in relation to the house,

(unless the housing authority considers it inappropriate to disclose that information in a particular case).

## Schedule 1—Application forms and forms of statements under section 60 of Act

### 1—Form 1—Application form

Name of applicant:

Address for delivery or posting of statement:

Address of house in respect of which this application is made\*:

If the house is 1 of a block of flats or units, state the flat or unit number:

If the house is on an allotment where there is more than 1 house, state the location of the house (eg on the southern side of the allotment):

Are details required of previous maximum rentals fixed for the house? YES/NO

Signature of applicant:.....

Date:

*\*The application must not relate to more than 1 house.*

*The completed form and the application fee of \$..... are to be forwarded to: the South Australian Housing Trust, Riverside Centre, North Terrace, Adelaide 5000.*

### 2—Form 2—Section 60 statement—no current notice

Name of applicant:

Date of application:

Reference number:

Address or description of house in respect of which statement is made:

Date of this statement:

**STATEMENT**

The house described above is not, at the date of this statement, subject to any of the following notices:

- a notice stating the housing authority's intention to declare the house to be substandard under section 52(1) of the Act;
- a notice declaring the house to be substandard under section 52(3) of the Act;
- a notice fixing the maximum rental payable under section 54 of the Act.

Signed:.....

per South Australian Housing Trust (the housing authority)

Riverside Centre

North Terrace Adelaide SA 5000

**Note—**

Inquiries in respect of legislation other than Part 7 of the Act should be directed to the appropriate authority.

**3—Form 3—Section 60 statement—no current notice and requested details of past notices**

Name of applicant:

Date of application:

Reference number:

Address or description of house in respect of which statement is made:

Date of this statement:

**STATEMENT**

**Current notices:**

The house described above is not, at the date of this statement, subject to any of the following notices:

- a notice stating the housing authority's intention to declare the house to be substandard under section 52(1) of the Act
- a notice declaring the house to be substandard under section 52(3) of the Act
- a notice fixing the maximum rental payable under section 54 of the Act.

**Requested details of past notices:**

Previously *[delete whichever of the following does not apply]*—

- no maximum rentals have been fixed in respect of the house
- maximum rentals have been fixed in respect of the house as follows *[include date of publication of Gazette notice and maximum rental amount fixed per week]*:

Signed:.....

per South Australian Housing Trust (the housing authority)

Riverside Centre

North Terrace Adelaide SA 5000

**Note—**

Inquiries in respect of legislation other than Part 7 of the Act should be directed to the appropriate authority.

**4—Form 4—Section 60 statement—current notices and details of past notices**

Name of applicant:

Date of application:

Reference number:

Address or description of house in respect of which statement is made:

Date of this statement:

**STATEMENT****Current notices:**

The house described above is, at the date of this statement, subject to the following notices:  
*[delete whichever of the following do not apply]*

- a notice stating the housing authority's intention to declare the house to be substandard under section 52(1) of the Act *[include date of service of the notice and the Trust's reasons for forming the view that the house is undesirable or unfit for human habitation]*
- a notice declaring the house to be substandard under section 52(3) of the Act *[include date of publication of Gazette notice]*
- a notice fixing the maximum rental payable under section 54 of the Act *[include date of publication of the Gazette notice and the maximum rental amount fixed per week]*

**Details of past notices:**

Previously *[delete whichever of the following does not apply]*—

- no maximum rentals have been fixed in respect of the house
- maximum rentals have been fixed in respect of the house as follows *[state date of publication of Gazette notice and rental amount per week]*:

Signed:.....

per South Australian Housing Trust (the housing authority)

Riverside Centre

North Terrace Adelaide SA 5000

**Note—**

1. The Act makes provision for applications to vary the maximum rental.
2. Inquiries in respect of legislation other than Part 7 of the Act should be directed to the appropriate authority.

## **Schedule 2—Revocation of *Housing Improvement (Section 60 statements) Regulations 2001***

The *Housing Improvement (Section 60 statements) Regulations 2001* are revoked.

**Note—**

As required by section 10AA(2) of the *Subordinate Legislation Act 1978*, the Minister has certified that, in the Minister's opinion, it is necessary or appropriate that these regulations come into operation as set out in these regulations.

### **Made by the Governor**

with the advice and consent of the Executive Council  
on 1 September 2016

No 214 of 2016

DCSICS/16/021

South Australia

## Controlled Substances (Poppy Cultivation) Regulations 2016

under the *Controlled Substances Act 1984*

---

### Contents

- 1 Short title
- 2 Commencement
- 3 Interpretation
- 4 Application for poppy cultivation licence—prescribed particulars (section 30D(3)(d) of Act)
- 5 Poppy cultivation licence—prescribed conditions (section 30G(5) of Act)
- 6 Employee identification certificate issued by licensed grower—prescribed information (section 30J(2)(f) of Act)
- 7 Application for renewal of poppy cultivation licence—prescribed particulars (section 30K(3)(f) of Act)
- 8 Application for poppy processing licence—prescribed particulars (section 30N(3)(d) of Act)
- 9 Poppy processing licence—prescribed conditions (section 30Q(6) of Act)
- 10 Employee identification certificate issued by licensed processor—prescribed information (section 30T(2)(f) of Act)
- 11 Application for renewal of poppy processing licence—prescribed particulars (section 30U(3)(g) of Act)
- 12 Request to register a contract (section 30ZZH of Act)
- 13 Access to the alkaloid poppy register restricted—prescribed classes of persons (section 30ZZI(1) of Act)
- 14 Fees
- 15 Expiation of alleged offences (sections 30ZQ and 30ZR of Act)
- 16 Offence to contravene a licence—prescribed minor conditions (section 30ZW of Act)

Schedule 1—Fees

Schedule 2—Expiation fees

---

### 1—Short title

These regulations may be cited as the *Controlled Substances (Poppy Cultivation) Regulations 2016*.

### 2—Commencement

These regulations will come into operation on the day on which the *Controlled Substances (Poppy Cultivation) Amendment Act 2015* comes into operation.

### 3—Interpretation

In these regulations, unless the contrary intention appears—

*Act* means the *Controlled Substances Act 1984*;

*approved* means approved by the Chief Executive;

*poppy cultivation area* means an area of land within specified premises where alkaloid poppies are cultivated under a poppy cultivation licence;

*poppy cultivation period* means a period commencing on the day on which alkaloid poppies are sown in a poppy cultivation area and ending on the day on which the harvesting of alkaloid poppies growing in the area is completed.

#### **4—Application for poppy cultivation licence—prescribed particulars (section 30D(3)(d) of Act)**

An application for a poppy cultivation licence must be accompanied by the full name, date of birth, residential address and position of each person to be employed in carrying out activities in the business to be conducted under the licence.

#### **5—Poppy cultivation licence—prescribed conditions (section 30G(5) of Act)**

A poppy cultivation licence is subject to the following conditions:

- (a) a condition that the licensed grower must ensure that any gate providing access to a poppy cultivation area is securely locked unless the licensed grower, or an employee of the licensed grower who is authorised to undertake activities in the business conducted under the licence, is present in the poppy cultivation area;
- (b) a condition that the licensed grower must ensure that there is sufficient fencing to a poppy cultivation area to—
  - (i) prevent access to the poppy cultivation area by any livestock that are present on the specified premises or any adjacent land; and
  - (ii) restrict access to the poppy cultivation area to persons who are authorised to access the area;
- (c) a condition that the licensed grower must ensure that a legible sign of A3 size or greater that—
  - (i) includes the words "danger," "prohibited area," "keep out," "trespassers prosecuted" and "illegal use of crop may cause death"; and
  - (ii) is weather resistant,is displayed during a poppy cultivation period at every gate providing access to, and along the fence or boundary of, the poppy cultivation area (and is placed at intervals of not more than 250 metres along the fence or boundary if it is adjacent to a public road);
- (d) a condition that the licensed grower must ensure that any alkaloid poppy material remaining on the poppy cultivation area after the harvesting of alkaloid poppies is destroyed within 7 days of the harvest taking place;
- (e) a condition that a licensed grower must ensure that any alkaloid poppy that is found growing on the specified premises (other than within a poppy cultivation area) or on any land adjacent to the specified premises is destroyed before flowering occurs;
- (f) a condition that if a person ceases to be employed in carrying out activities in the business conducted under the licence, the licensed grower must give the Chief Executive notice of that fact within 14 days;
- (g) a condition that if a person becomes employed in carrying out activities in the business conducted under the licence, the licensed grower must, within 14 days after the person commences employment, give the Chief Executive notice of the full name, date of birth, residential address and position of the new employee;

- (h) a condition that if the licensed grower makes a change to the risk management plan under the licence, the licensed grower must give the Chief Executive notice of the change within 14 days after the change;
- (i) a condition that the licensed grower must ensure that any poppy plant material taken at different stages of the growing cycle for examination, testing and agronomic assessment (such as soil, nutrient, pest and disease testing) is sent in an approved manner to an approved laboratory or place;
- (j) a condition that the licensed grower must keep such documents and records as are specified in the risk management plan under the licence;
- (k) a condition that the licensed grower must ensure that, at least 1 week before the poppy cultivation area is sown with alkaloid poppy seed, the owners of properties that adjoin the poppy cultivation area, or that are separated from the poppy cultivation area only by a road, are given notice in writing—
  - (i) specifying—
    - (A) the name and contact details of the licensed grower; and
    - (B) the name of the person to whom the notice is given; and
  - (ii) containing a statement that alkaloid poppies are to be grown by the licensed grower and specifying the location of the poppy cultivation area and the date on which it is proposed to sow alkaloid poppy seed; and
  - (iii) containing a statement that livestock and unauthorised persons must be excluded from the poppy cultivation area for their safety; and
  - (iv) containing a warning that illegal use of an alkaloid poppy crop may cause death; and
  - (v) containing a warning that anyone who trespasses on the poppy cultivation area may be prosecuted.

**6—Employee identification certificate issued by licensed grower—prescribed information (section 30J(2)(f) of Act)**

An employee identification certificate issued by a licensed grower to an employee employed to carry out activities in the business conducted by the licensed grower under a poppy cultivation licence must contain the following information:

- (a) the signature of the employee;
- (b) the signature of the licensed grower;
- (c) the date on which the certificate was issued;
- (d) the date on which the certificate expires.

**7—Application for renewal of poppy cultivation licence—prescribed particulars (section 30K(3)(f) of Act)**

An application for the renewal of a poppy cultivation licence must contain the full name, date of birth, residential address and position of each person currently employed in carrying out activities in the business conducted under the licence.

## **8—Application for poppy processing licence—prescribed particulars (section 30N(3)(d) of Act)**

An application for a poppy processing licence must be accompanied by the full name, date of birth, residential address and position of each person to be employed in carrying out activities in the business to be conducted under the licence.

## **9—Poppy processing licence—prescribed conditions (section 30Q(6) of Act)**

A poppy processing licence is subject to the following conditions:

- (a) a condition that the licensed processor must ensure that there is sufficient fencing to the specified premises to prevent access by persons who are not authorised to access the specified premises;
- (b) a condition that the licensed processor must ensure that the specified premises and any buildings in the specified premises are kept securely locked at all times unless the licensed processor, or an employee of the licensed processor who is authorised to undertake activities in the business conducted under the licence, is present at the specified premises;
- (c) a condition that the licensed processor must ensure that a legible sign of A3 size or greater that—
  - (i) includes the words "danger," "prohibited area," "keep out" and "trespassers prosecuted"; and
  - (ii) is weather resistant,is displayed at every entry point to the specified premises and on the fence or boundary of the specified premises;
- (d) a condition that the licensed processor must ensure that any alkaloid poppy found growing in the specified premises is destroyed immediately;
- (e) a condition that if a person ceases to be employed in carrying out activities in the business conducted under the licence, the licensed processor must give the Chief Executive notice of that fact within 14 days;
- (f) a condition that if a person becomes employed in carrying out activities in the business conducted under the licence, the licensed processor must, within 14 days after the person commences employment, give the Chief Executive notice of the full name, date of birth, residential address and position of the new employee;
- (g) a condition that if the licensed processor makes a change to the risk management plan under the licence, the licensed processor must give the Chief Executive notice of the change within 14 days after the change;
- (h) a condition that a licensed processor who has a current contract with a licensed grower must—
  - (i) within 28 days after completion of the sowing of alkaloid poppies on the specified premises of the licensed grower—report to the Chief Executive the total number of hectares of alkaloid poppies planted; and
  - (ii) within 28 days after the failure (whether total or partial) of an alkaloid poppy crop of the licensed grower—report to the Chief Executive the date of the failure and the total number of hectares of the alkaloid poppies that failed; and

- (iii) within 28 days after the harvesting of alkaloid poppies on the specified premises of the licensed grower—report to the Chief Executive—
  - (A) the total number of hectares of alkaloid poppies harvested; and
  - (B) the date on which the crop was harvested; and
  - (C) the total quantity in kilograms of poppy straw harvested;
- (i) a condition that the licensed processor must, before poppy straw is transported under the licence, provide the Chief Executive with all relevant information and documents in accordance with the risk management plan under the licence;
- (j) a condition that the licensed processor must notify the Chief Executive of any issues relating to the transportation of alkaloid poppy material immediately and must ensure that appropriate measures are taken to address those issues in accordance with the risk management plan under the licence;
- (k) a condition that the licensed processor must keep such documents and records as are specified in the risk management plan under the licence.

#### **10—Employee identification certificate issued by licensed processor—prescribed information (section 30T(2)(f) of Act)**

An employee identification certificate issued by a licensed processor an employee employed to carry out activities in the business conducted under the poppy processing licence must contain the following information:

- (a) the signature of the employee;
- (b) the signature of the licensed processor;
- (c) the date on which the certificate was issued;
- (d) the date on which the certificate expires.

#### **11—Application for renewal of poppy processing licence—prescribed particulars (section 30U(3)(g) of Act)**

An application for the renewal of a poppy processing licence must contain the full name, date of birth, residential address and position of each person currently employed in carrying out activities in the business conducted under the licence.

#### **12—Request to register a contract (section 30ZZH of Act)**

If a licensed grower requests the Chief Executive to register a contract under section 30ZZH of the Act, the licensed grower must provide the Chief Executive with a copy of the contract.

#### **13—Access to the alkaloid poppy register restricted—prescribed classes of persons (section 30ZZI(1) of Act)**

For the purposes of section 30ZZI(1) of the Act, the following classes of persons are prescribed:

- (a) inspectors;
- (b) persons engaged to administer or maintain the alkaloid poppy register (whether employees, contractor or subcontractors, or employees of contractors or subcontractors).

#### **14—Fees**

- (1) The fees specified in Schedule 1 are prescribed for the purposes of Part 4A of the Act.

- (2) All fees specified in Schedule 1 are payable to the Chief Executive.
- (3) A fee for the recovery of compliance or administrative costs of an amount specified in Schedule 1 is payable each year by the holder of a poppy cultivation licence or poppy processing licence not later than a date determined by the Chief Executive.
- (4) The Chief Executive may waive or reduce a fee payable under the Act or these regulations if satisfied that it is appropriate to do so in a particular case.

### **15—Expiation of alleged offences (sections 30ZQ and 30ZR of Act)**

- (1) For the purposes of section 30ZQ of the Act, the offences specified in the table in Schedule 2 are prescribed.
- (2) For the purposes of section 30ZR of the Act, the expiation fees specified in the table in Schedule 2 are prescribed.
- (3) Text set out in italic type in a column headed "Description of offence" in the table in Schedule 2 is a description for convenience purposes only and is not to be taken to define the offence for which a particular amount is fixed as the expiation fee.

### **16—Offence to contravene a licence—prescribed minor conditions (section 30ZW of Act)**

- (1) For the purposes of section 30ZW(1) of the Act, the conditions prescribed by regulation 5 are prescribed minor conditions.
- (2) For the purposes of section 30ZW(3) of the Act, the conditions prescribed by regulation 9 are prescribed minor conditions.

## **Schedule 1—Fees**

1	On application for—	
	(a) the issue of a poppy cultivation licence	\$1 750
	(b) the renewal of a poppy cultivation licence	\$1 445
	(c) the amendment of a poppy cultivation licence—	
	(i) if the amendment relates to the specified premises described in the licence	\$1 040
	(ii) in any other case	\$200
2	On application for—	
	(a) the issue of a poppy processing licence	\$1 960
	(b) the renewal of a poppy processing licence	\$1 355
	(c) the amendment of a poppy processing licence—	
	(i) if the amendment relates to the specified premises described in the licence	\$1 250
	(ii) in any other case	\$200
3	For a probity check by SAPOL—	
	(a) of a natural person plus all associates of that person	\$200
	(b) of a partner in a partnership plus all associates of that partner	\$200
	(c) of a trustee of a trust plus all associates of that trustee	\$200
	(d) of a director of a body corporate plus all associates of that director	\$200

	(e) of any number of associates of a natural person, partner, trustee or director	\$200
4	For the recovery of compliance or administrative costs—	
	(a) related to a poppy cultivation licence (per year)	\$910
	(b) related to a poppy processing licence (per year)	\$12 500
5	For any inspection under Part 4A of the Act (other than an inspection carried out as part of the process of determining an application for the issue, renewal or amendment of a licence)—a fee of \$140 per hour, charged in blocks of \$14 per each 6 minutes	
6	For taking or removing for examination samples of, or from, or specimens of, soil, any alkaloid poppy or poppy straw, or any other plant or crop—a fee of \$140 per hour, charged in blocks of \$14 per each 6 minutes	
7	For travel by an inspector (to and from the inspector's office) for the purposes of carrying out the activities specified in item 5 or 6—a fee of \$140 per hour, charged in blocks of \$14 per each 6 minutes	

## Schedule 2—Expiation fees

Section of Act	Description of offence	Expiation fee
30ZV	<i>Failing to surrender licence or any related documents to Chief Executive within 14 days of suspension or cancellation of licence</i>	\$315
30ZW(1)	<i>Licensed grower contravening prescribed minor condition to which poppy cultivation licence is subject</i>	\$315
30ZW(3)	<i>Licensed processor contravening prescribed minor condition to which poppy processing licence is subject</i>	\$315

### Note—

As required by section 10AA(2) of the *Subordinate Legislation Act 1978*, the Minister has certified that, in the Minister's opinion, it is necessary or appropriate that these regulations come into operation as set out in these regulations.

### Made by the Governor

with the advice and consent of the Executive Council  
on 1 September 2016

No 215 of 2016

16MAFF0018

South Australia

# Primary Industry Funding Schemes (Pig Industry Fund) Regulations 2016

under the *Primary Industry Funding Schemes Act 1998*

---

## Contents

1	Short title
2	Commencement
3	Interpretation
4	Pig Industry Fund
5	Contributions to Fund
6	Application of Fund
7	False or misleading statements

Schedule 1—Revocation of *Primary Industry Funding Schemes (Pig Industry Fund) Regulations 2001*

---

### 1—Short title

These regulations may be cited as the *Primary Industry Funding Schemes (Pig Industry Fund) Regulations 2016*.

### 2—Commencement

These regulations come into operation on the day on which they are made.

### 3—Interpretation

In these regulations, unless the contrary intention appears—

*Act* means the *Primary Industry Funding Schemes Act 1998*;

*Chief Inspector* means the Chief Inspector appointed under the *Livestock Act 1997*;

*collection agent* means—

- (a) for a pig that is sold by a stock agent—the stock agent; or
- (b) for a pig that is sold to a person who operates an abattoir by a person other than a stock agent—the person who operates the abattoir;

*Fund*—see regulation 4;

*inspector* means an inspector appointed under the *Livestock Act 1997*;

*owner* of a pig does not include a mortgagee not in possession;

*pig producer* means a person who carries on a business involving keeping pigs;

*prescribed period* means—

- (a) in respect of contributions paid on behalf of a pig producer by a collection agent—each calendar month;
- (b) in respect of contributions paid directly by a pig producer—each quarter;

*quarter* means any period of 3 months commencing on 1 January, 1 April, 1 July or 1 October;

*revoked regulations* means the *Primary Industry Funding Schemes (Pig Industry Fund) Regulations 2001*.

#### **4—Pig Industry Fund**

- (1) The *South Australian Pig Industry Fund* (the **Fund**), established under the revoked regulations, continues.
- (2) The Fund is administered by the Minister.
- (3) The Fund consists of—
  - (a) contributions paid or collected in accordance with these regulations; and
  - (b) income of the Fund from investment; and
  - (c) any other sums received by the Minister for payment into the Fund.

#### **5—Contributions to Fund**

- (1) Subject to subregulation (2), a pig producer must pay to the Minister for payment into the Fund a contribution of 20 cents per pig sold for \$20 or more by the producer (whether within or outside this State).
- (2) If there is a collection agent in respect of the pig, the collection agent must pay the contribution on behalf of the pig producer.
- (3) The relevant collection agent or, in respect of a pig for which there is no collection agent, the pig producer must—
  - (a) keep proper records relating to pigs sold by the person (either as principal or agent) or to the person (as the case requires) and the contributions required to be made in respect of those pigs; and
  - (b) make those records available for inspection at any reasonable time by a person authorised by the Minister for the purpose.
- (4) The relevant collection agent or, in the case of a pig for which there is no collection agent, the pig producer must—
  - (a) within 14 days after the end of each prescribed period, furnish the Minister with a financial statement relating to the contributions arising from the sale of pigs by the person (either as principal or agent) or to the person (as the case requires) during that period that—
    - (i) is in the form, and contains the information, required by the Minister; and
    - (ii) is, if the person has the necessary equipment, in an electronic form acceptable to the Minister; and

- (b) receive and forward to the Minister, with the periodic financial statement required by paragraph (a), the required contributions for pigs sold by the producer during the period to which the financial statement relates.
- (5) A pig producer may, by notice in writing to the Minister, within the 12 months following a financial year in respect of which contributions have been paid by or on behalf of the producer, make a claim for a refund in respect of those contributions.
- (6) A pig producer claiming a refund under subregulation (5) must supply the Minister with—
- (a) evidence acceptable to the Minister of the number of pigs sold by the producer for which contributions have (to the best of the pig producer's knowledge and belief) been paid and in respect of which a claim for refund is made; and
  - (b) verification of that evidence in the form of a statutory declaration.
- (7) If the pig producer satisfies the Minister that the producer is entitled to a refund, the Minister must pay to the producer an amount determined in accordance with the following formula:

$$R = C_i + \left( C_1 + C_2 \times \frac{9}{12} + C_3 \times \frac{6}{12} + C_4 \times \frac{3}{12} \right) \times I$$

where—

**R** is the total amount of the refund;

**C<sub>i</sub>** is the total amount of contributions paid during the financial year immediately preceding the financial year in which the producer claims the refund in respect of pigs sold by the producer;

**C<sub>1</sub>** is the contribution paid during the first quarter of that financial year in respect of pigs sold by the producer;

**C<sub>2</sub>** is the contribution paid during the second quarter of that financial year in respect of pigs sold by the producer;

**C<sub>3</sub>** is the contribution paid during the third quarter of that financial year in respect of pigs sold by the producer;

**C<sub>4</sub>** is the contribution paid during the fourth quarter of that financial year in respect of pigs sold by the producer;

**I** is the annual short term interest rate for that financial year (as published by the Reserve Bank of Australia) expressed as a percentage.

## 6—Application of Fund

- (1) Subject to this regulation, the Fund may be applied by the Minister for any of the following purposes:
- (a) carrying out research, or investigative or other programs, relating to pigs, pig products or any other aspect of the pig industry recommended to the Minister by a body—
    - (i) that, in the opinion of the Minister, represents the pig industry; and

- (ii) that has a membership base comprised predominantly of pig producers who are not in default in relation to contributions to the Fund;
  - (b) repayment of contributions to the Fund under regulation 5;
  - (c) payments to a body that, in the opinion of the Minister, represents pig producers for 1 or more of the following purposes:
    - (i) promoting the pig industry;
    - (ii) carrying out programs to investigate health problems in pigs;
    - (iii) carrying out or facilitating any other research and development, or collecting and disseminating information to pig producers, in relation to the improvement of practices in the pig industry or any other aspect of the pig industry;
    - (iv) fees for affiliation of the body with regional, State or national bodies representing or promoting the interests of the pig producers;
    - (v) participation of the body in regional, State or national pig industry forums;
    - (vi) the reasonable operating and management expenses of the body;
    - (vii) other purposes of the body;
  - (d) payment of the expenses of administering the Fund.
- (2) The Fund must not be applied for the purpose of subregulation (1)(c)(ii) if another funding source is available for that purpose.
- (3) A person who is in default in relation to contributions to the Fund may not receive direct benefits or services funded by payments from the Fund.
- (4) For the purposes of this regulation, a pig producer will be *in default in relation to contributions to the Fund* if, within the immediately preceding 5 financial years—
- (a) all or some of the contributions payable to the Fund in respect of pigs sold by the producer have not been paid; or
  - (b) the producer has been refunded contributions from the Fund.
- (5) The Minister may provide a body referred to in this regulation with information identifying pig producers who have paid or been refunded contributions under these regulations or the revoked regulations.

### **7—False or misleading statements**

A person must not make a statement that is false or misleading in a material particular (whether by reason of the inclusion or omission of any particular) in information provided, or record kept, for the purposes of these regulations.

Maximum penalty: \$5 000.

## **Schedule 1—Revocation of *Primary Industry Funding Schemes (Pig Industry Fund) Regulations 2001***

The *Primary Industry Funding Schemes (Pig Industry Fund) Regulations 2001* are revoked.

**Note—**

As required by section 10AA(2) of the *Subordinate Legislation Act 1978*, the Minister has certified that, in the Minister's opinion, it is necessary or appropriate that these regulations come into operation as set out in these regulations.

**Made by the Governor**

with the advice and consent of the Executive Council  
on 1 September 2016

No 216 of 2016

16MAFF0035

## SENDING COPY?

NOTICES for inclusion in the *South Australian Government Gazette* should be emailed to:

[GovernmentGazetteSA@sa.gov.au](mailto:GovernmentGazetteSA@sa.gov.au)

Please include the following information in the covering email:

- The date the notice is to be published.
- Whether a proof, quote or return email confirmation is required.
- Contact details.
- To whom the notice is charged if applicable.
- A purchase order if required (chargeable notices).
- Any other details that may impact on the publication of the notice.

Attach:

- Notices in Word format.
- Maps and diagrams in pdf.
- Notices that require sighting an official date and signature before publication in a pdf. If a pdf is not possible then fax the official file(s) to the Government Publishing Fax number listed below.

Fax Transmission: (08) 8207 1040

Phone Enquiries: (08) 8207 1045

### NOTE:

**Closing time for lodging new copy is 4 p.m. on Tuesday preceding the regular Thursday *Gazette*.**

---

## CITY OF CHARLES STURT

## ROADS (OPENING AND CLOSING) ACT 1991

*Road Closure—North Parade, Royal Park*

NOTICE is hereby given, pursuant to Section 10 of the Roads (Opening and Closing) Act 1991, that City of Charles Sturt proposes to make a Road Process Order to close and merge with the adjoining Allotment 18 in D111735 portion of the public road (North Parade) more particularly delineated and lettered 'A' in Preliminary Plan No. 16/0027.

A copy of the plan and a statement of persons affected are available for public inspection at the offices of the Council at 72 Woodville Road, Woodville and at the Adelaide office of the Surveyor-General during normal working hours.

Any application for easement or objection must set out the full name, address and details of the submission and must be fully supported by reasons. The application for easement or objection must be made in writing to the Council at P.O. Box 1, Woodville, S.A. 5011, within 28 days of this notice and a copy must be forwarded to the Surveyor-General at G.P.O. Box 1354, Adelaide, S.A. 5001. Where a submission is made, the Council will give notification of a meeting at which time the matter will be considered.

Dated 25 August 2016.

P. SUTTON, Chief Executive Officer

## CITY OF PORT ADELAIDE ENFIELD

## ROADS (OPENING AND CLOSING) ACT 1991

*Road Closure—Allan Rice Court, Largs North*

NOTICE is hereby given, pursuant to Section 10 of the Roads (Opening and Closing) Act 1991, that the City of Port Adelaide Enfield Council proposes to make a Road Process Order to close a corner portion of Allan Rice Court, Largs North as delineated and lettered 'A' on Preliminary Plan No. 16/0021.

Closed road 'A' is to merge with the adjoining Allotment 201 in Deposited Plan 80916.

A copy of the plan and a statement of persons affected are available for public inspection at the Council Office, 163 St Vincent Street, Port Adelaide and the Adelaide Office of the Surveyor-General during normal office hours.

Any application for easement or objection must set out the full name, address and details of the submission and must be fully supported by reasons.

The application for easement or objection must be made in writing to the Council, P.O. Box 110, Port Adelaide, S.A. 5015 within 28 days of this notice and a copy must be forwarded to the Surveyor-General, G.P.O. Box 1354, Adelaide, S.A. 5001. Where a submission is made, the Council will give notification of a meeting at which the matter will be considered.

M. WITHERS, Chief Executive Officer

## ADELAIDE HILLS COUNCIL

*Review of Elector Representation*

NOTICE is hereby given that the Adelaide Hills Council is undertaking a review to determine whether a change of arrangements is required in respect to elector representation so as to ensure that the electors of the area being adequately and fairly represented.

Pursuant to the provisions of Section 12(7) of the Local Government Act 1999, notice is hereby given that Council has prepared a Representation Options Paper which examines the advantages and disadvantages of the various options available in regards to the composition and structure of Council, and the division of the Council area into wards.

A copy of the Representation Options Paper is available on Council's website, [ahc.sa.gov.au](http://ahc.sa.gov.au), or a copy can be inspected and obtained at the Council offices, 26 Onkaparinga Valley Road, Woodside, 63 Mount Barker Road, Stirling and 45 Albert Street, Gumeracha or at The Summit Community Centre, 1 The Crescent Drive, Norton Summit or the Mobile Library (schedule on [ahc.sa.gov.au](http://ahc.sa.gov.au)).

Written submissions are invited from interested persons from Thursday, 1 September 2016 and should be directed to the Chief Executive Officer, P.O. Box 44, Woodside, S.A. 5244, or [mail@ahc.sa.gov.au](mailto:mail@ahc.sa.gov.au) by close of business on Friday, 14 October 2016.

A. AITKEN, Chief Executive Officer

## ALEXANDRINA COUNCIL

## ROADS (OPENING AND CLOSING) ACT 1991

*Road Closure—Currency Creek*

NOTICE is hereby given, pursuant to Section 10 of the Roads (Opening and Closing) Act 1991, that the Alexandrina Council proposes to make a Road Process Order to close portions of Friend Street, Sturt Street and unnamed public roads generally situated east of Alexandrina Road and south of O'Halloran Street, adjoining Allotments 679, 680, 681, 701, 724 to 727, 700 and 699, Town of Currency Creek, more particularly delineated and lettered 'A', 'B' and 'C' on Preliminary Plan No. 13/0031.

Closed Roads 'A', 'B' and 'C' to be merged with the adjoining Allotments.

A copy of the plan and a statement of persons affected are available for public inspection at the Council Office, 11 Cadell Street, Goolwa, and the Adelaide Office of the Surveyor-General during normal office hours.

Any application for easement or objection must set out the full name, address and details of the submission and must be fully supported by reasons.

The application for easement or objection must be made in writing to the Council, P.O. Box 21, Goolwa, S.A. 5214, within 28 days of this notice and a copy must be forwarded to the Surveyor-General, G.P.O. Box 1354, Adelaide, S.A. 5001. Where a submission is made, the Council will give notification of a meeting at which the matter will be considered.

Dated 24 August 2016.

P. DINNING, Chief Executive Officer

## DISTRICT COUNCIL OF KAROONDA EAST MURRAY

*Adoption of Valuations and Declaration of Rates 2016-2017*

NOTICE is hereby given that the District Council of Karoonda East Murray at its meeting held on Tuesday 30 August 2016, resolved the following:

*Adoption of 2016-2017 Annual Business Plan*

That in accordance with Section 123 of the Local Government Act 1999, Council adopt the 2016-2017 Annual Business Plan.

*Adoption of 2016-2017 Council Budget*

That pursuant to Section 123 of the Local Government Act 1999 and Regulation 7 of the Local Government (Financial Management) Regulations 2011, Council adopt the Budget for the 2016-2017 financial year.

The Budget operating expenses including full cost attribution and depreciation for the 2016-2017 financial year total \$3 602 535 with income being \$3 850 007, net \$247 472. Total Net Capital Expenditure for 2016-2017 is \$2 347 800.

*Adoption of Valuations*

That in accordance with provision of Section 167(1) and (2)(a) of the Local Government Act 1999, Council adopt the most recent valuation of the Valuer-General capital values that is to apply for rating purposes for the year ending 30 June 2017, being capital valuation totalling \$266 202 220 of which \$255 011 220 represents rateable land.

*Declaration of General Rates*

Pursuant to Section 153(1)(a) of the Local Government Act 1999, Council declare a general rate of 0.4602 cents in the dollar on the capital value of all rateable land within the area for the 2016-2017 financial year.

*Minimum Amount Payable*

Pursuant to Section 158 (1) (a) of the Local Government Act 1999, Council declare a minimum rate of \$210 to be fixed for rateable land within the whole of the council area for the 2016-2017 financial year.

*Service Charge*

Pursuant to Section 155 of the Local Government Act 1999, Council declare a service charge for the Community Wastewater Management System of \$345 per unit and \$320 per vacant allotment in Karoonda for properties serviced by the system for the 2016-2017 financial year.

*Payment of Rates*

Pursuant to Section 181 (1) of the Local Government Act 1999, Council declare that the Council rates for the financial year ending 30 June 2017 shall be payable in four equal instalments with instalments falling due on 30 September 2016, 19 December 2016, 19 March 2017 and 19 June 2017.

*Natural Resources Management Levy—  
Declaration of Separate Rate*

Pursuant to Section 95 of the Natural Resources Management Act 2004 and Section 154 of the Local Government Act 1999, in order to reimburse to the council the amount contributed to the South Australian Murray Darling Basin Natural Resources Management Board being \$66 700 and that Council declares a separate rate of 0.0262 cents in the dollar, based on the capital value of all rateable land for the 2016-2017 financial year.

P. SMITHSON, Chief Executive Officer

## DISTRICT COUNCIL OF LOXTON WAIKERIE

*Adoption of Valuations and Declaration of Rates, 2016-2017*

NOTICE is hereby given that at its meeting on 8 August 2016 the District Council of Loxton Waikerie for the financial year ending 30 June 2017 and in exercise of the powers contained in Chapter 10 of the Local Government Act 1999, resolved as follows:

*Adoption of Valuation*

To adopt, for rating purposes, the most recent valuations of the Valuer-General available to the Council of the capital value of land within the Councils area, totalling \$1 827 520 580.

*Declaration of the Differential General Rates*

To declare differential general rates by reference to both the locality and the land use of the rateable land, as follows:

- (1) For all land uses located within the townships of Loxton and Waikerie within the following planning zones under the Loxton Waikerie (DC) Development Plan:

- Residential;
- Town Centre;
- Public Purpose; and
- Industry,

a rate of 0.4337 cents in the dollar.

- (2) For all other land of any land use in the Council area a rate of 0.4121 cents in the dollar.

*Fixed Charge*

To impose a fixed charge of \$275 as part of the general rates upon each separate piece of rateable land.

*Service Charges—**Community Wastewater Management Systems*

Declared the following annual service charges on rateable and non-rateable land where a common effluent connection point is provided:

- For the Waikerie Community Wastewater Management System scheme—\$490 per unit on each occupied allotment and \$470 per unit on each vacant allotment.
- For the Loxton Community Wastewater Management Scheme system—\$490 per unit on each occupied allotment and \$470 per unit on each vacant allotment.

- For the Moorook Community Wastewater Management System scheme—\$430 per unit on each occupied allotment and \$410 per unit on each vacant allotment.
- For the Kingston on Murray Community Wastewater Management System scheme—\$430 per unit on each occupied allotment and \$410 per unit on each vacant allotment.

*Service Charges—Kerbside Waste Collection*

Declared the following annual service charges based on the nature of the service for the collection and disposal of kerbside waste and recycling in respect of all land:

- Within the townships of Loxton and Waikerie for all serviced retirement village properties an amount of \$182.
- Within the townships of Loxton and Waikerie for all other properties an amount of \$275.
- Outside any area designated as Loxton and Waikerie townships but within the prescribed collection area an amount of \$217.

*Separate Rate*

In order to raise the amount of \$448 951 payable to the SA Murray Darling Basin Natural Resource Management Board declared a separate rate of 0.03401 cents in the dollar (but with a maximum amount payable of \$100), on all rateable land in the Council area.

P. ACKLAND, Chief Executive Officer

## NARACOORTE LUCINDALE COUNCIL

*Appointment of Authorised Officers/Authorised Persons*

NOTICE is hereby given:

That pursuant to Section 260 of the Local Government Act 1999, the following have been appointed as Authorised Officers: Justine Aldersey, Steve Bourne, Darren Callaghan, Adrian Fitzgerald, Harry Kolpondinos, Helen Macdonald, Paul McRostie, Liam Thomas, Daniel Willmore and Robert Dunstone.

The following are appointed as an authorised person under the Local Government Act 1999, for the purposes of Part 4A of the Fire and Emergency Services Act 2005: Caroline Corbin, Sarah duRand, Karen Fitzgerald, Jane Haynes, Melissa Irvine, Cathy Lawrie, Robin Loebel, Jodie McFarlane and Brooke Sambell.

That pursuant to the Burial and Cremation Act 2013, the following are appointed as Authorised Officers: Steve Bourne and Daniel Willmore.

That pursuant to the Development Act 1993, the following are appointed as Authorised Officers: Justine Aldersey, Paul McRostie, David Hutchison, Milan Hodak and John Best.

That pursuant to the Dog and Cat Management Act 1995, the following are appointed as Dog Management Officers: David Adams, Darren Callaghan, Adrian Fitzgerald, Harry Kolpondinos, Paul McRostie, Liam Thomas and Teresa Wagner and the following are appointed as Cat Management Officers: Darren Callaghan, Paul McRostie and Liam Thomas.

That pursuant to the Environment Protection Act 1993, the following are appointed as Authorised Officers: Robert Dunstone and Paul McRostie.

That pursuant to the Expiation of Offences Act 1996, the following are appointed as Authorised Persons: Justine Aldersey, Darren Callaghan, Helen Macdonald, Paul McRostie, Liam Thomas and Robert Dunstone.

That pursuant to the Fire and Emergency Services Act 2005, the following are appointed as Authorised Persons and Fire Prevention Officers: Darren Callaghan, Paul McRostie and Liam Thomas.

That pursuant to the Food Act 2001, Robert Dunstone is appointed an Authorised Officer.

That pursuant to the Impounding Act 1920, the following are appointed as Ranger: Darren Callaghan, Paul McRostie, Liam Thomas and Richard James is appointed as the Poundkeeper.

That pursuant to the South Australian Public Health Act 2011, Robert Dunstone is appointed as a Local Authorised Officer.

That pursuant to the Supported Residential Facilities Act 1992, the following are appointed as Authorised Officers: Robert Dunstone and Paul McRostie.

That pursuant to the Water Industry Act 2012, the following are appointed as Authorised Officers: Steve Bourne, Robert Dunstone, Paul McRostie and Daniel Willsmore.

H. MACDONALD, Chief Executive Officer

---

#### NARACOORTE LUCINDALE COUNCIL

##### *Change of Road Names*

NOTICE is hereby given that pursuant to the provisions of Section 219 of the Local Government Act 1999, the Naracoorte Lucindale Council resolved at its meeting held on 24 May 2016, to assign and change road name as follows:

That the section of the public road between Arthur Street and Attiwill Street, Naracoorte, formerly known as Caves Road be assigned the name Old Caves Road.

H. MACDONALD, Chief Executive Officer

---

---

IN the matter of the estates of the undermentioned deceased persons:

*Ayre, Anna Assiotis*, late of 12 Ballard Close, Greenwith, physiotherapy assistant, who died on 3 April 2016.

*Cheetham, Robert Boyd*, late of 328 Fullarton Road, Fullarton, land surveyor, who died on 6 October 2015.

*Dann, Jennifer Garfield*, late of 3 MacLagan Avenue, Allenby Gardens, home duties, who died on 15 April 2016.

*Hood, Dorothy Yvonne*, late of 39 Campus Drive, Aberfoyle Park, of no occupation, who died on 3 May 2016.

*Spriggs, Joy Monica*, late of 14 Frew Street, Fullarton, retired assistant clerk, who died on 7 May 2016.

*Walker, Ethel May*, late of 22 Norman Street, Port Pirie, retired school cleaner, who died on 26 May 2016.

Notice is hereby given pursuant to the Trustee Act 1936, the Inheritance (Family Provision) Act 1972 and the Family Relationships Act 1975, that all creditors, beneficiaries, and other persons having claims against the said estates are required to send, in writing, to the office of Public Trustee, G.P.O. Box 1338, Adelaide, S.A. 5001, full particulars and proof of such claims, on or before the 30 September 2016, otherwise they will be excluded from the distribution of the said estate; and notice is also hereby given that all persons indebted to the said estates are required to pay the amount of their debts to the Public Trustee or proceedings will be taken for the recovery thereof; and all persons having any property belonging to the said estates are forthwith to deliver same to the Public Trustee.

Dated 1 September 2016.

D. A. CONTALA, Public Trustee

---

---

# ATTENTION

CUSTOMERS requiring a proof of their notice for inclusion in the *Government Gazette*, please note that the onus is on you to inform **Government Publishing SA** of any subsequent corrections.

For any corrections to your notice please phone 8207 1045 or Email **before** 4 p.m. on Wednesday.

If we do not receive any communication by 10 a.m. on Thursday (day of publication) we will presume the notice is correct and will print it as it is.

**Remember**—the onus is on you to inform us of any corrections necessary to your notice.

**NOTE: Closing time for lodging new copy (electronically, fax or hard copy) is 4 p.m. on Tuesday preceding the day of publication.**

Phone: 8207 1045

Fax: 8207 1040

Email: [GovernmentGazetteSA@sa.gov.au](mailto:GovernmentGazetteSA@sa.gov.au)