

SUPPLEMENTARY GAZETTE



THE SOUTH AUSTRALIAN
GOVERNMENT GAZETTE

www.governmentgazette.sa.gov.au

PUBLISHED BY AUTHORITY

ALL PUBLIC ACTS appearing in this GAZETTE are to be considered official, and obeyed as such

ADELAIDE, MONDAY, 22 DECEMBER 2008

DEVELOPMENT ACT 1993, SECTION 29 (2) (b) (ii): AMENDMENT TO THE VICTOR HARBOR (CITY)
DEVELOPMENT PLAN

Preamble

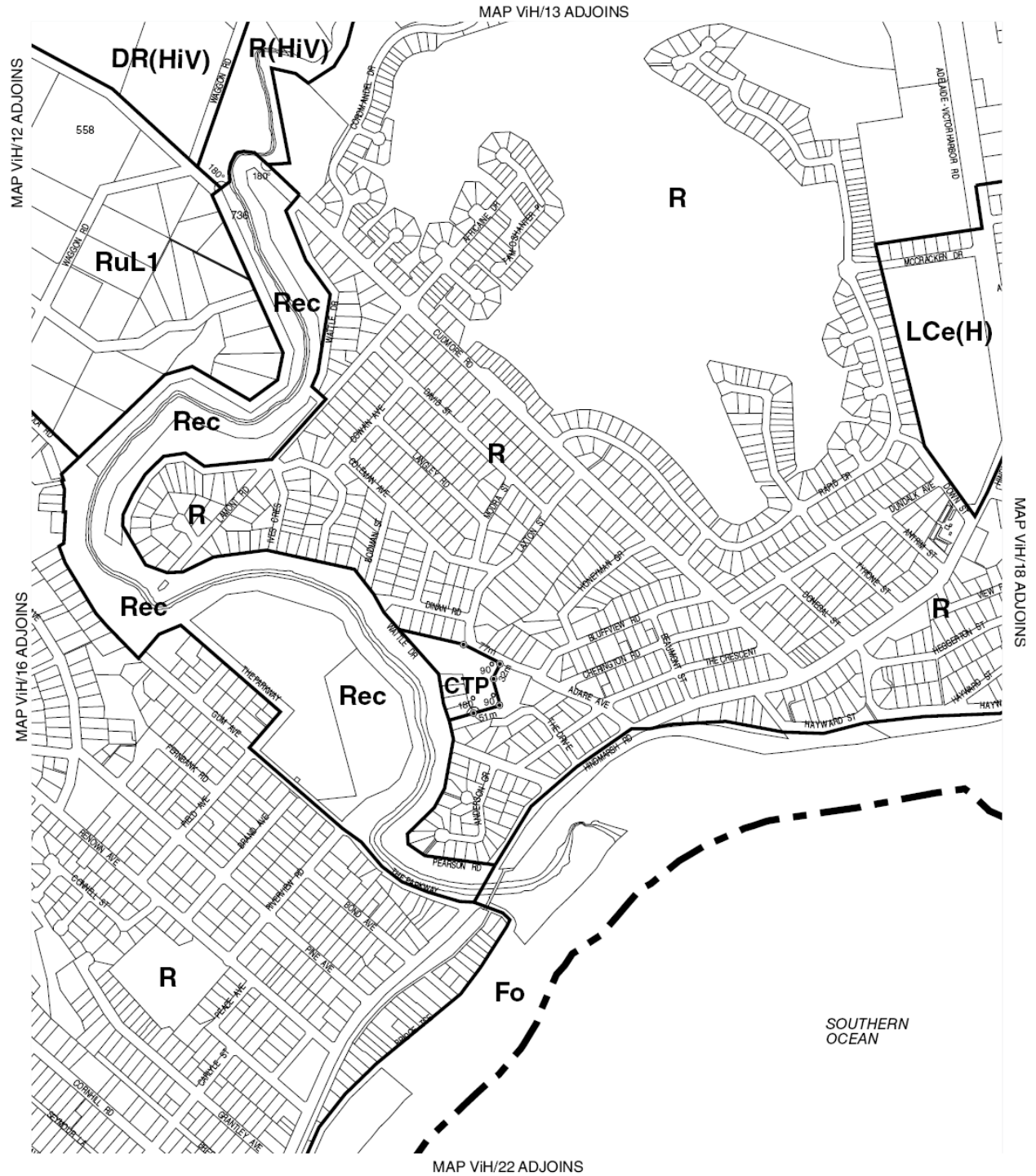
It is necessary to amend the Victor Harbor (City) Development Plan dated 13 November 2008.

NOTICE

PURSUANT to section 29 (2) (b) (ii) of the Development Act 1993, I, Paul Holloway, being the Minister administering the Act, amend the Victor Harbor (City) Development Plan dated 13 November 2008, and subsequently amended by the Residential and Caravan and Tourist Parks Development Plan Amendment *gazetted* on 11 December 2008 and the Residential (Hindmarsh Valley) Development Plan Amendment *gazetted* on 18 December 2008, by:

1. Amending maps ViH/17 and ViH/29 (Attachment A) to incorporate the approved Caravan and Tourist Park Zone and Policy Area boundary amendments as *gazetted* on 11 December 2008, as part of the Residential Parks and Caravan and Tourist Parks Development Plan Amendment.
-



ATTACHMENT A




VICTOR HARBOR TOWNSHIP

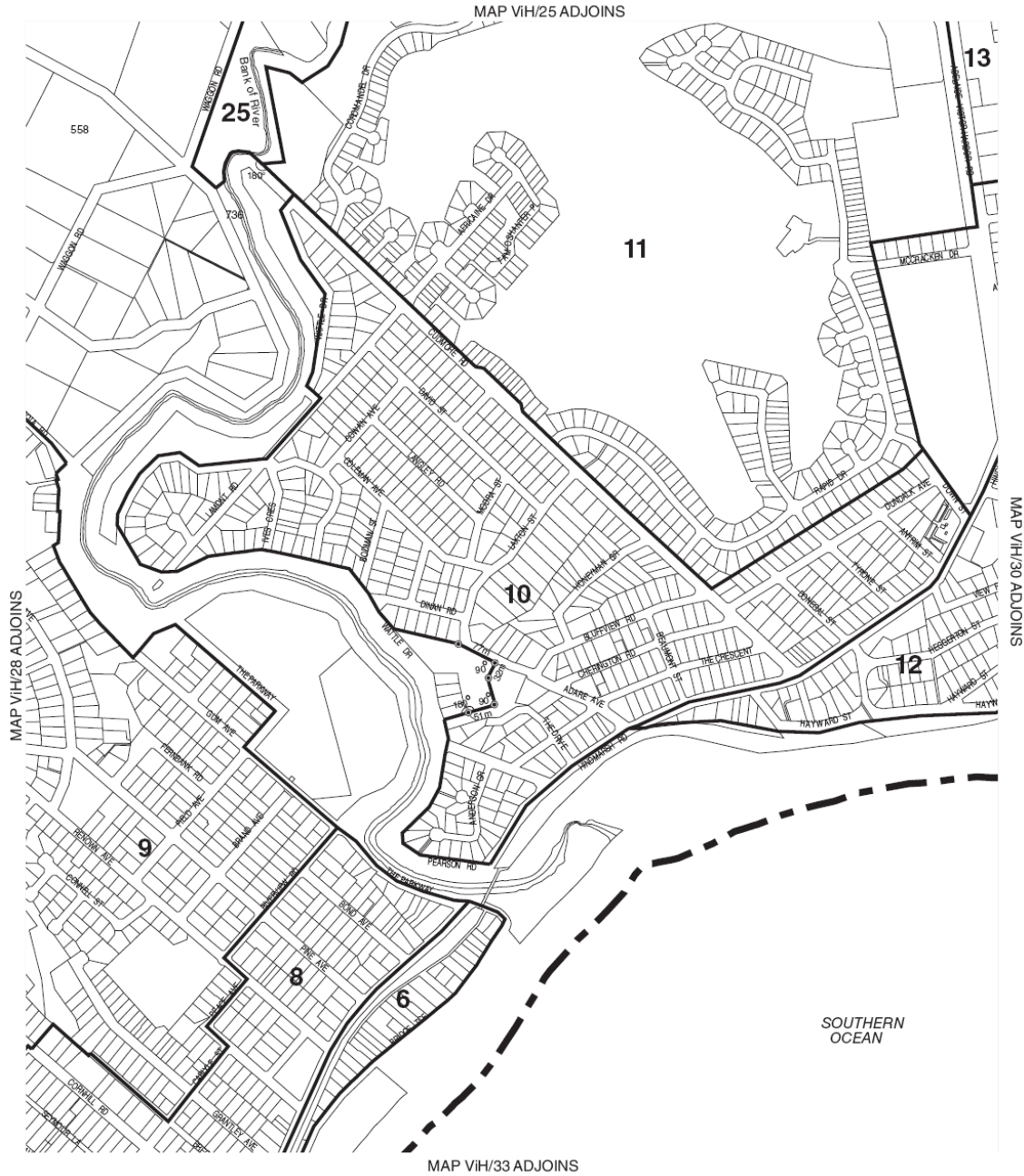
NOTE: For Policy Areas see MAP ViH/29

- CTP Caravan & Tourist Park
- R(HiV) Residential (Hindmarsh Valley)
- DR(HiV) Deferred Residential (Hindmarsh Valley)
- Fo Foreshore
- LCe(H) Local Centre (Hayborough)
- R Residential
- Rec Recreation
- RuL1 Rural Living 1

-  Zone Boundary
-  Development Plan Boundary



**VICTOR HARBOR (D.C.)
ZONES
MAP ViH/17**



VICTOR HARBOR TOWNSHIP

NOTE: For Zoning See Maps ViH/17

- 6 Residential Policy Area
- 8 Residential (Town Centre) Policy Area
- 9 Residential (Mt Breckan) Policy Area
- 10 Residential (Hindmarsh River) Policy Area
- 11 Residential (Golf Course) Policy Area
- 12 Residential (Hayborough) Policy Area
- 13 Residential (Hayborough North) Policy Area
- 25 Policy Area 25

-  Policy Area Boundary
-  Development Plan Boundary



**VICTOR HARBOR (CITY)
POLICY AREAS
MAP ViH/29**

Dated 19 December 2008.

PAUL HOLLOWAY, Minister for Urban Development and Planning